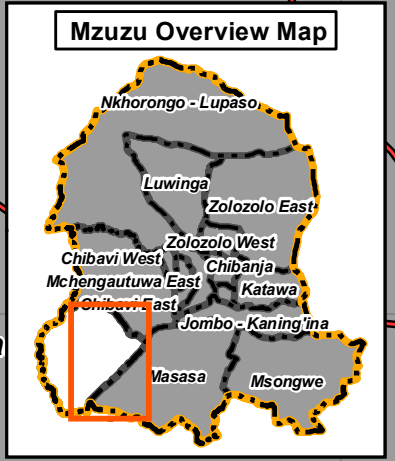


Mzuzu Domestic Properties Analysis by Ward - Water Supply




Mchengautuwa West

Mchenga

Mchengautuwa East

Masasa



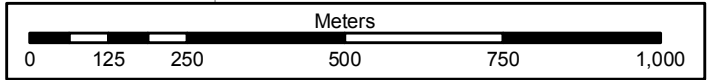
giz Deutsche Gesellschaft für Internationale Zusammenarbeit (GIZ) GmbH

rd revenue development foundation

Mzuzu Property Taxation Project
Data Collection & Processing: 2014
Total No. of Properties: 39,000 +
Map Production: February 2015

Water Supply
No. of Properties: 605

- None: 507
- Well: 2
- Mains: 96
- Main roads
- Streets
- ▭ Neighbourhood boundary
- ▭ Ward boundary
- ▭ City boundary



Projection: UTM 36 S
Spheroid/Datum: WGS 84

