

Mzuzu Domestic Properties Analysis by Ward - Water Supply


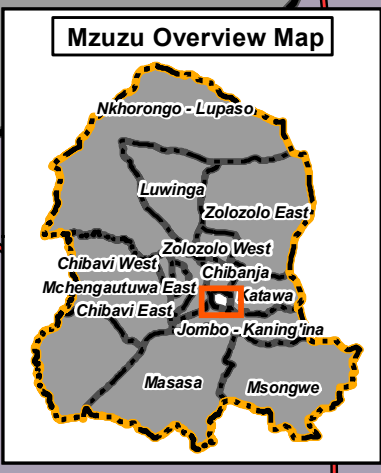
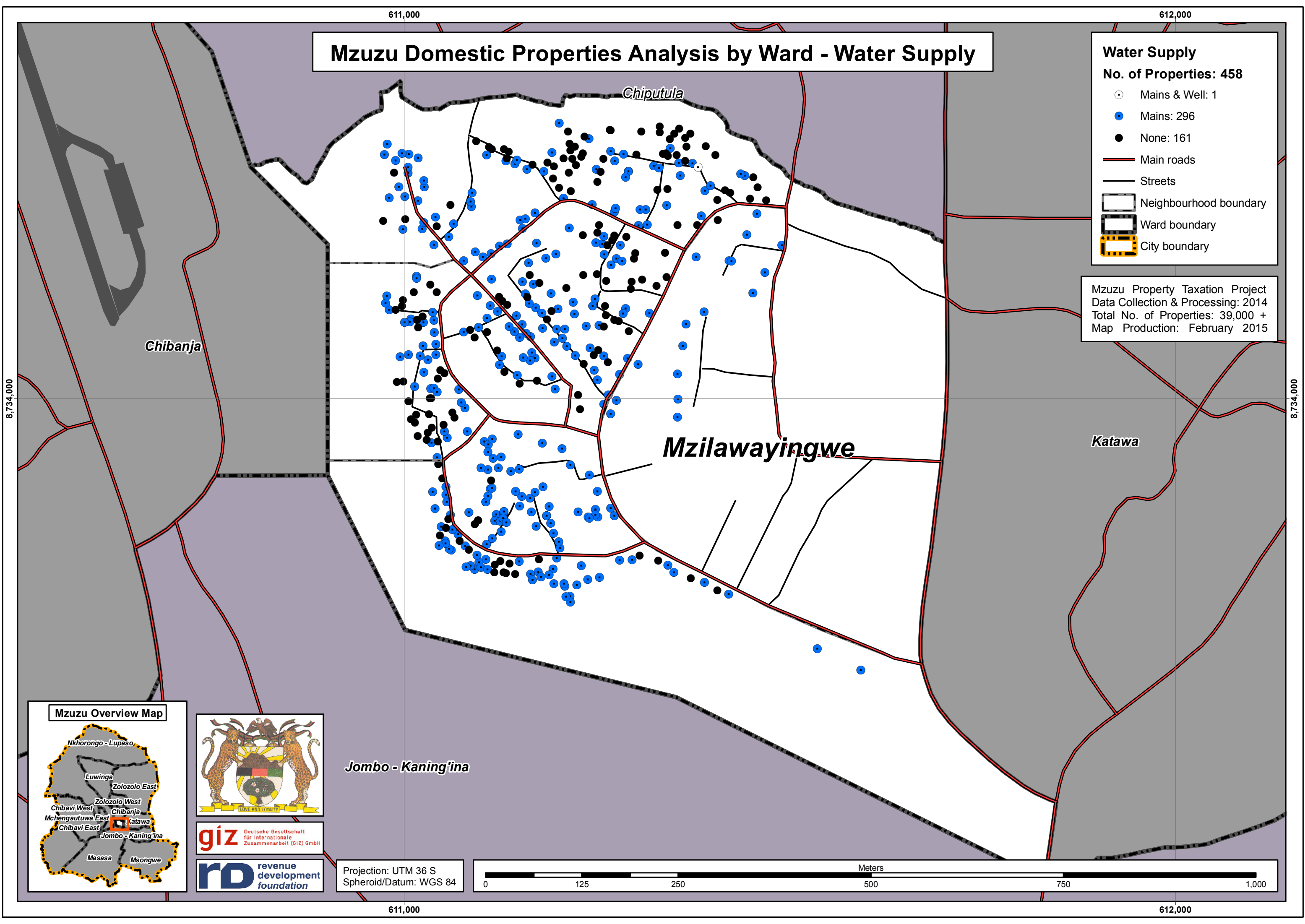
Water Supply
No. of Properties: 458

- Mains & Well: 1
- Mains: 296
- None: 161

— Main roads
 — Streets

▭ Neighbourhood boundary
 ▭ Ward boundary
 ▭ City boundary

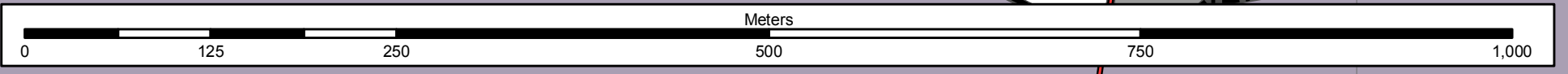
Mzuzu Property Taxation Project
 Data Collection & Processing: 2014
 Total No. of Properties: 39,000 +
 Map Production: February 2015



giz Deutsche Gesellschaft für Internationale Zusammenarbeit (GIZ) GmbH

rd revenue development foundation

Projection: UTM 36 S
 Spheroid/Datum: WGS 84



8,734,000

8,734,000

611,000

612,000

611,000

612,000