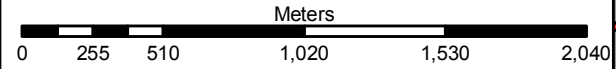

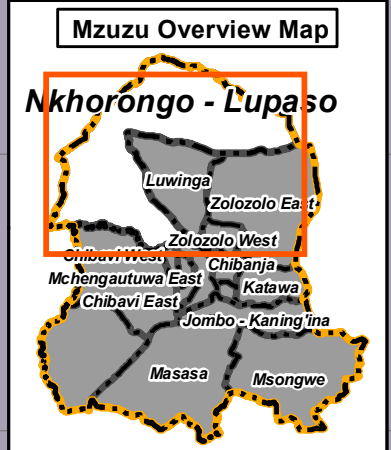


Mzuzu Domestic Properties Analysis by Ward - Water Supply

Mzuzu Property Taxation Project
 Data Collection & Processing: 2014
 Total No. of Properties: 39,000 +
 Map Production: February 2015



Projection: UTM 36 S
 Spheroid/Datum: WGS 84



Water Supply
No. of Properties: 1706

- Mains & Well: 1
- Mains: 474
- None: 1198
- Well: 33

- Main roads
- Streets
- ▭ Neighbourhood boundary
- ▭ Ward boundary
- ▭ City boundary

