

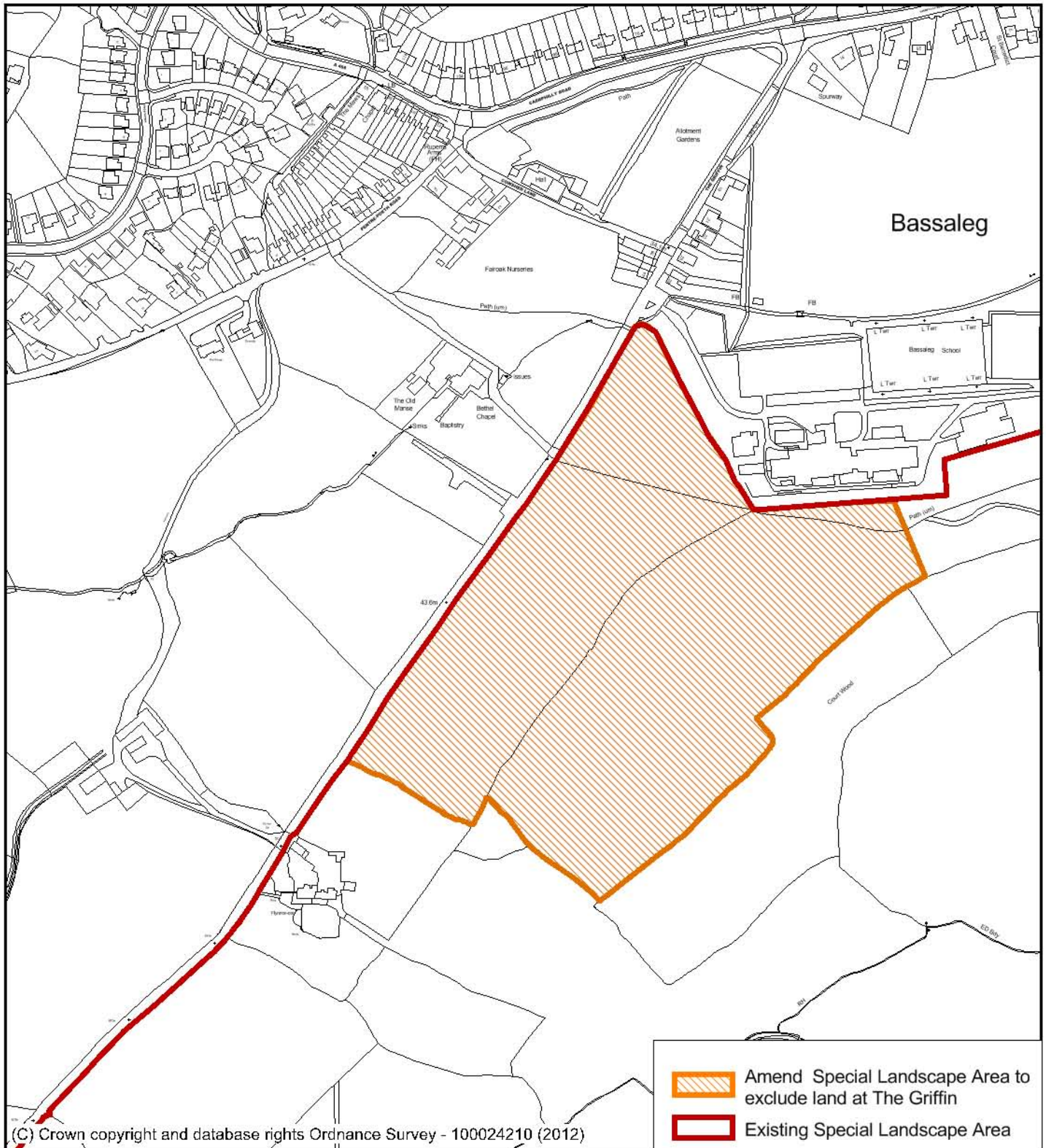
# Newport City Council Local Development Plan 2011 - 2026 Alternative Site Register





## PART B: Proposed amendments to the existing LDP



Site Reference - AS(A)020

Site Name -The Griffin



(C) Crown copyright and database rights Ordnance Survey - 100024210 (2012)

-  Amend Special Landscape Area to exclude land at The Griffin
-  Existing Special Landscape Area

	<b>Proposed Amendment - Amend Special Landscape Area to exclude land at The Griffin</b>				
	<b>LDP Current Allocation</b>	Special Landscape Area			
<b>Ward</b>	Graig	<b>Area (Hectares)</b>	8.06	<b>Scale</b>	1:4,000