

All rights reserved. No part of this document may be reproduced in any material form (including photocopying or storing in any medium) without the written permission of Northumberland County Council except in accordance with the provisions of Copyright, Designs and Patents Act 1988. Unauthorised reproduction may lead to prosecution or civil proceedings.

NOTES

REVISION	By	Date	Rev.

Reproduced from/based upon the Ordnance Survey mapping with permission of the Controller of Her Majesty's Stationery Office. © Crown copyright. Unauthorised reproduction infringes Crown copyright and may lead to prosecution or civil proceedings. NORTHUMBERLAND COUNTY COUNCIL - O.S. License No. 100049048 (2009)

Drawing Status: **Draft**

Client: **NORTHUMBERLAND COUNTY COUNCIL**
COUNTY HALL, MORPETH.
NORTHUMBERLAND, NE61 2EF

Job Title: **Western Avenue, Prudhoe 20mph Limit Improvements**

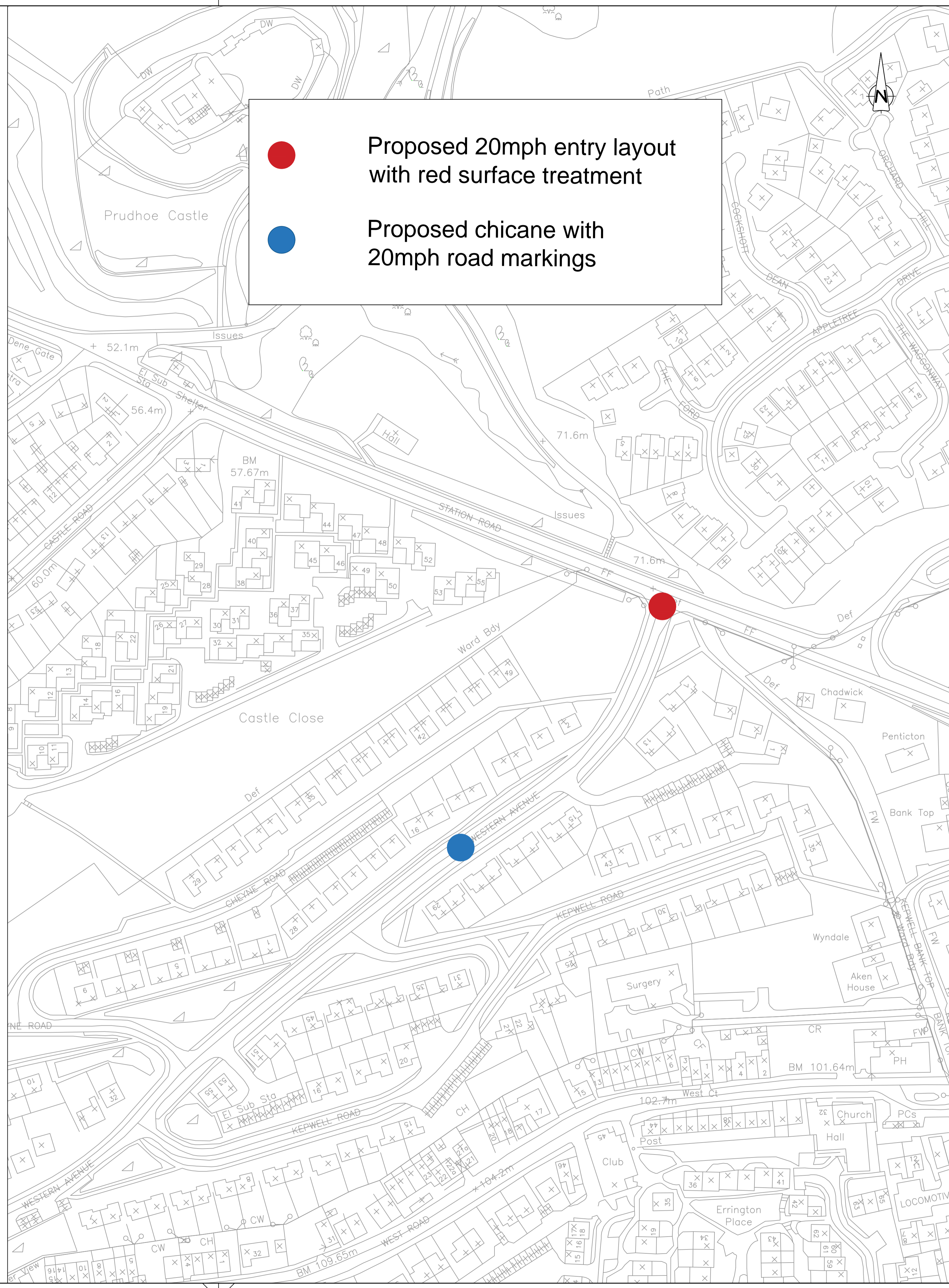
Drawing Title: **Option 2 Scheme Layout & Construction Details**

Scales: 1:1000

Dwn	Date	Checked	Passed
MI	MAR 16	GM	GM

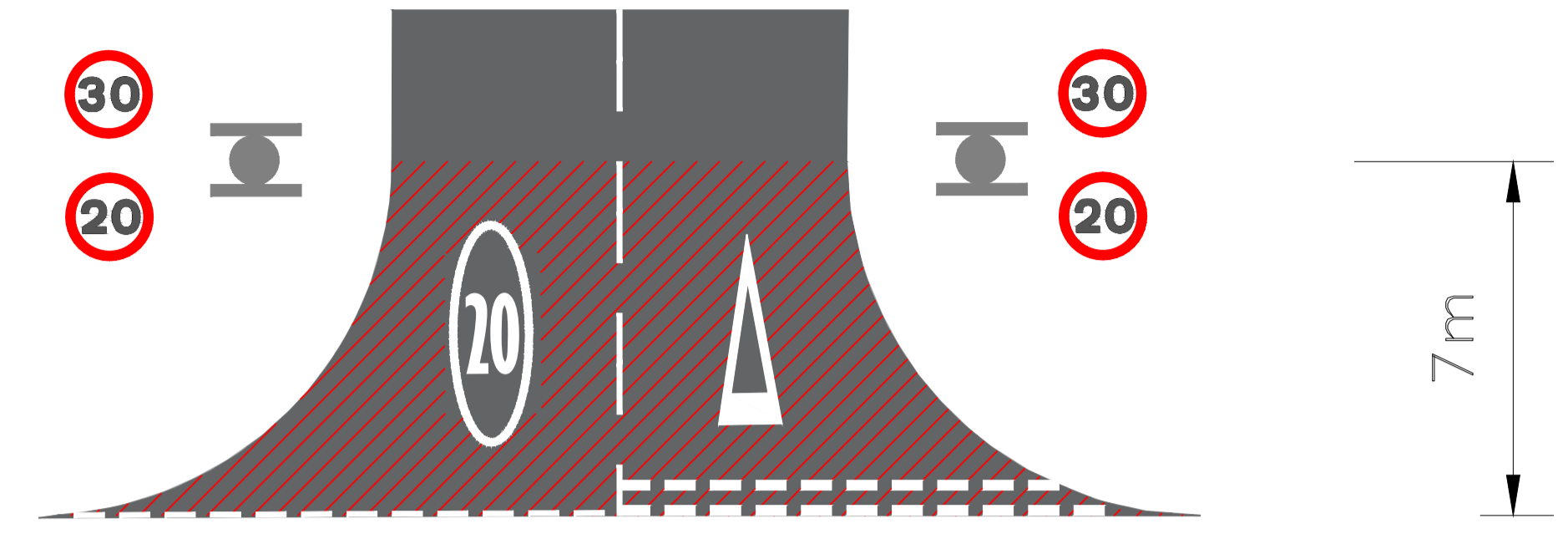
Drawing Number: HOXXXXXX/01 Rev A

Job Number/File Number: HOXXXXXX Rev

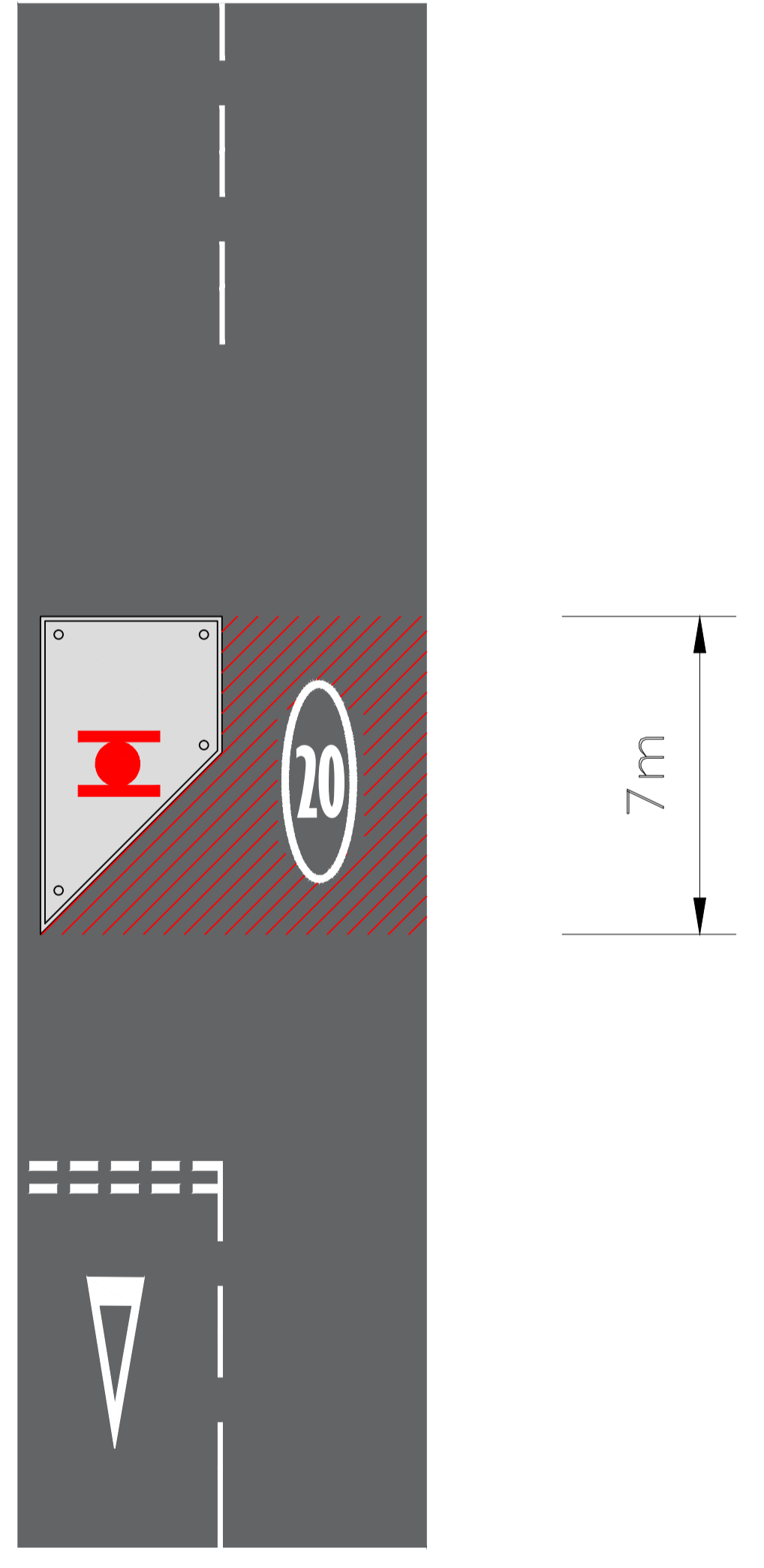


● Proposed 20mph entry layout with red surface treatment

● Proposed chicane with 20mph road markings



● 20mph Red surface entry treatment at junction (asphalt 40mm depth with red chippings)



● Chicane with red surface treatment (asphalt 40mm depth with red chippings)