

Prudhoe Town Council

Audit of bins and public seats

(Inspection Oct 2017)

Index

	Page
Overall Data	2
Recommendations	2
List of Bins and Seating	
1. Castle and Eltringham	3
2. Castlefields and Low Prudhoe	3
3. Mickley	3
4. Prudhoe Hall	4
5. Prudhoe West and Halfway	5
6. West Wylam	6
7. Northumberland County Council	7
Images of Bins and Seating	
1. Castle and Eltringham	10
2. Castlefields and Low Prudhoe	11
3. Mickley	12
4. Prudhoe Hall	12
5. Prudhoe West and Halfway	16
6. West Wylam	20
7. Northumberland County Council	22
Location Maps of Bins and Seating	
1. Castle and Eltringham	26
2. Castlefields and Low Prudhoe	27
3. Mickley	29
4. Prudhoe Hall	31
5. Prudhoe West and Halfway	33
6. West Wylam	35

Initial data

This audit includes a visual and condition inspection of all town council owned litter bins, dog waste bins and public seating across the council's area. It also includes dog foul bins and litter bins currently on Northumberland County Council land.

A total of 131 bins and a total of 69 seats have been inspected as part of this audit. No seats on Northumberland County Council land have been inspected as part of this audit. This figure is broken down into ward areas as follows;

Ward	Litter Bins		Dog Bins	Total Bins	Seats
	Free Standing	Post Mounted			
Castle and Eltringham	4	5	1	10	2
Castlefields and Low Prudhoe	5	0	2	7	1
Mickley	8	2	5	15	7
Prudhoe Hall	19	9	1	29	9
Prudhoe West and Halfway	17	1	1	19	42*
West Wylam	19	4	2	25	8
Northumberland County Council	15	0	11	26	N/A
Total	87	21	23	131	69*

(* includes 21 seats within Edgewell Cemeteries)

Recommendations

Following the audit and inspection a total of 37 bins require varying levels of attention from a simple clean/powerjet to remove graffiti or chewing gum etc., to replacement due to damage. A total of 39 seats require attention ranging from a simple clean/powerjet to remove algal growth to repainting, repairing missing latts or replacement due to age and deterioration. This figure includes 12 seats requiring varying attention in Edgewell Cemeteries.

The table below shows recommendations for bins and seating requiring work;

	Free standing bins	Post mounted bin	Dog bin	Total bins	Seats
Powerjet/Clean	10	1	3	16	13*
Powerjet/Clean and Repaint/Oil	5	3	0	8	18
Repair or replace	7	2	4	13	8+
Totals	22	6	7	37	39

(*Includes 11 for Edgewell Cemetery, + Includes 1 for Edgewell Cemetery)

Castle & Eltringham			
Code	Type	Location	Comments
CEB1	Post mounted litter	A695 bypass (West side of Badger Hill bottom Castle Road link path)	Good, possible clean due to graffiti
CEB2	Post mounted litter	Station Road bus stop opposite Western Avenue	Good
CEB3	Post mounted litter	Castle Dene play area	Good
CEB4	Post mounted litter	Cheyne Road	Good
CEB5	Post mounted litter	Castle Close/Cheyne Road link path (Bottom)	Good (New)
CEB6	Free standing litter	Western Avenue/Kepwell Bank link path	Good
CEB7	Free standing litter	Kepwell Bank Top (Behind Dr Syntax)	Old concrete style possible replace
CEB8	Dog	A695 bypass (Westbound, entrance to field west of Hammerite)	Good
CEB9	Free standing litter	Leaway/Rowan Grove/Castle Road link path by side entrance of Castle Road First School	Good, possible clean due to graffiti
CEB10	Free standing litter	Station Road (opposite Castle Road entrance)	Good
CES1	Seat	Station Road (opposite Castle Road entrance)	Good
CES2	Seat	Western Avenue/Kepwell Bank link path	Good
Castlefields & Low Prudhoe			
Code	Type	Location	Comments
CFB1	Free standing litter	Play Area (Orchard Hill)	Good
CFB2	Dog	Play Area (Orchard Hill)	Needs refixed to post
CFB3	Dog	Play Area (North Wylam View)	Good
CFB4	Free standing litter	Play Area (North Wylam View)	Missing
CFB5	Free standing litter	Interchange Low Prudhoe	Good
CFB6	Free standing litter	Interchange Low Prudhoe	Good
CFB7	Free standing litter	Castlefields Drive (Between Grey Lady Walk and Carnaby Close)	Good
CFS1	Seat	Play Area (Orchard Hill)	Poor, replace
Mickley			
Code	Type	Location	Comments
MB1	Post mounted litter	West Mickley play area	Broken, needs replacing
MB2	Free standing litter	Eastgate Bank	Good
MB3	Free standing litter	Stonybank Way (Between Blue Bell and High Mickley)	Good
MB4	Free standing litter	A695 (Glenside)	Good
MB5	Post mounted litter	A695 bypass (Westbound between Mickley jnc and Eltringham entrance)	No lid, possible replace
MB6	Dog	Riding Dene playing field	Good
MB7	Dog	Riding Dene playing field	Good
MB8	Free standing litter	Riding Dene playing field	Good
MB9	Free standing litter	Riding Dene playing field	Good
MB10	Free standing litter	Highfield Lane (Reservoir)	Missing, replace with wheelie bin
MB11	Free standing litter	A695 Outside Mickley First School	Good
MB12	Free standing litter	A695 Mickley Club	Good
MB13	Dog	Riding Dene playing field	Good
MB14	Dog	Station Bank/Riding Dene green	Door needs fixing/possible replace
MB15	Dog	Station Bank just past North View	Good

MS1	Seat	A695 Westbound West Mickley (Set back in hedge)	Good, may need repainting
MS2	Seat	Station Bank just past North View	Good, needs repaint
MS3	Seat	Eastgate Bank	Good, just need powerjet
MS4	Seat	Stonybank Way (Between Blue Bell and High Mickley)	Good, may need repainting
MS5	Seat	High Mickley	Good
MS6	Seat (Picnic Bench)	Riding Dene Playing Field	Good
MS7	Metal Bench	Riding Dene Playing Field	Good
Prudhoe Hall			
Code	Type	Location	Comments
PHB1	Free standing litter	Front Street (footpath entrance to Oaklands Car Park)	Good (needs clean)
PHB2	Free standing litter	45 Front Street (Stangroom Gallery)	Good (needs clean)
PHB3	Free standing litter	51 Front Street (Dhillons)	Good (needs clean)
PHB4	Free standing litter	54 Front Street (Your Move)	Good (needs clean)
PHB5	Free standing litter	Victoria Terrace (Bottom)	Good
PHB6	Post mounted litter	57 Front Street (Library)	Good
PHB7	Post mounted litter	57 Front Street (Library)	Good
PHB8	Free standing litter	59 Front Street (Lotus House)	Good (needs clean)
PHB9	Free standing litter	The Glade (McGees)	Good (needs clean)
PHB10	Free standing litter	72 Front Street (Side)	Good (needs clean)
PHB11	Free standing litter	Oakfield Terrace (Top)	Rusty, replace
PHB12	Free standing litter	76 Front Street	Good (needs clean)
PHB13	Post mounted litter	78 Redwell Road	Good
PHB14	Free standing litter	Redwell Road entrance to Waterworld	Good
PHB15	Post mounted litter	Redwell Road (Oaklands Place bus stop)	Good
PHB16	Post mounted litter	Link path Cheviot View/Drawback	Good
PHB17	Free standing litter	Redwell Road/Redwell Court Jnc	Good
PHB18	Free standing litter	Drawback bus stop	No bin present
PHB19	Post mounted litter	Park Avenue (Footpath to Cottier Grange)	Good
PHB20	Post mounted litter	Moor Road (Old Cemetery)	Good
PHB21	Post mounted litter	Moor Road/Park Lane Jnc	Missing (Presumed moved to high school entrance)
PHB22	Free standing litter	Moor Road (Prudhoe High)	Good
PHB23	Free standing litter	Moor Road (Prudhoe High)	Good
PHB24	Free standing litter	Moor Road/South Road Jnc	Good
PHB25	Free standing litter	Moor Road (rear entrance Cottier Grange)	Good
PHB26	Free standing litter	Hillcrest (entrance)	Good
PHB27	Free standing litter	40 Hillcrest	Old concrete style, good condition
PHB28	Post mounted litter	Grange Cottage, South Road	Good
PHB29	Dog	Paddock Wood (entrance to woods)	Good, New


PHS1	Metal framed wooden seat	The Glade (nearest coop)	Latt missing from seat, needs wood cleaned and oiled
PHS2	Metal framed wooden seat	The Glade (Nr Memorial)	All latts missing from seat, needs wood cleaned and oiled
PHS3	Metal framed wooden seat	The Glade (Bus stop)	Good, wood needs cleaned and oiled
PHS4	Metal framed wooden seat	The Glade (McGees wall)	Good, wood needs cleaned and oiled
PHS5	Seat	South Road/Drawback	Good, may need repainting, slightly loose
PHS6	Seat	Redwell Court	Good, may need repainting, slightly loose back
PHS7	Seat	South Road (St Matthews)	Good, may need repainting
PHS8	Seat	South Road (St Matthews)	Requires repair, replace latts on seat
PHS9	Seat	Moor Road (Durham Riding)	Requires repainting, vegetation cleared
Prudhoe West & Halfway			
Code	Type	Location	Comments
WHWB1	Free standing litter	Errington place/Prudhoe West	Good, new bin
WHWB2	Free standing litter	Prudhoe West/West Road	Good
WHWB3	Dog	Highfield Lane (Holmlea)	Good
WHWB4	Free standing litter	Highfield Estate (entrance)	Good
WHWB5	Free standing litter	Highfield Middle School	Good
WHWB6	Free standing litter	Highfield Lane (Highfield Park)	Good
WHWB7	Free standing litter	Highfield Park	Good
WHWB8	Free standing litter	Highfield Park	Good
WHWB9	Free standing litter	Highfield Park	Good
WHWB10	Free standing litter	Edgewell Road outside entrance to cemetery	Good
WHWB11	Free standing litter	Highshaw/Tennyson Court path	Good, covered in graffiti
WHWB12	Free standing litter	West Road (bus stop 17 River View)	Good
WHWB13	Post mounted litter	Edgewell Road/West Road entrance	Door loose, could replace
WHWB14	Free standing litter	Front Street (Road End Toilets)	Good
WHWB15	Free standing litter	West Road (Halfway House)	Good
WHWB16	Wheelie Bin	Edgewell Cemetery (New)	Good
WHWB17	Wheelie Bin	Edgewell Cemetery (Old) bottom corner	Good
WHWB18	Wheelie Bin	Edgewell Cemetery (Old) middle top	Good
WHWB19	Wheelie Bin	Edgewell Cemetery (Old) south side of Chapel	Good
WHWS1	Seat	Front Street (Road End Toilets)	Good recently repaired
WHWS2	Seat	Front Street (Road End Toilets)	Good recently repaired
WHWS3	Seats	Edgewell Cemetery (new)	(a) Kevin Leech (Needs clean) (b) Mark Brunsdon (needs clean) (c) Matthew Nixon (OK, possible clean) (d) Broken (pieces lying beside Chapel in old cemetery) (e) Gary Robson (needs clean) (f) George Wright (needs clean) (g) Maurice Hamilton (OK, possible clean) (h) Andrea Heslop (OK possible clean) (i) Jimmy Gill (OK possible clean) (j) Garry Lathan (needs clean) (k) James Edwards (Good) (l) Jonothan Foots (Good) (m) Pauline Howdon (Good) (n) Bench inside shelter (Good, possible clean)
WHWS4	Seats	Edgewell Cemetery (old)	(a) Monique Dubois (Good)

			(b) Thompson family (Good) (c) Anthony Jones (Good) (d) Stanely family (Good) (e) Brenda Wormald (Good) (f) South side of Chapel (OK, needs clean) (g) North side of Chapel (Need clean, 1 latt missing from seat)
WHWS5	Metal Framed Seat	Prudhoe West/West Road	Good
WHWS6	Seats	Highfield Park	(a) Adult picnic bench (Good) (b) Adult picnic bench (Good) (c) Child picnic bench (Good) (d) Child picnic bench (Good) (e) Metal double seat (red) (Good) (f) Metal double seat (yellow) (Good) (g) Metal double seat (red) (Good) (h) Metal double seat (blue) (Good) (i) Metal double seat (yellow) (Good) (j) Metal bench (red) (Repaint) (k) Metal bench (blue) (Good) (l) Wooden seat (Repaint back) (m) Metal triple seat (blue) (Good) (n) Metal triple seat (red) (Good) (o) Metal bench (blue) (good) (p) Seat (Good)
WHWS7	Seat	Highfield Lane/Beaumont Way	Good, may need repainting
WHWS8	Seat	Highfield Lane (Edgewell Road)	Good, possible repaint
West Wylam			
Code	Type	Location	Comments
WWB1	Dog	Broomhouse Lane play area (Right of way)	Little rusty, covered in graffiti
WWB2	Dog	Broomhouse Lane play area (Right of way)	Good, some graffiti
WWB3	Freestanding Litter	Broomhouse Road (Eastwood School Site)	Bin in good repair, unstable footing
WWB4	Post mounted litter	Eastwood Road (Opposite Park on Bus Stop)	Good
WWB5	Free standing litter	West Wylam Shopping Centre	Old concrete style slight damage, could be replaced
WWB6	Free standing litter	B3695 Eastbound (Cottier Grange Entrance Bus Stop) Map 1	Good
WWB7	Free standing litter	B3695 Westbound (Cottier Grange Entrance Bus Stop) Map 1	Good
WWB8	Free standing litter	Adderlane Road (Bottom Holyoake Street)	Good (NEW)
WWB9	Free standing litter	Corner Broomhill Road/Umfreville House	Good
WWB10	Free standing litter	Broomhouse Lane/Adderlane Gill	Good (NEW)
WWB11	Post mounted litter	Adderlane Road (West Wylam Shopping Centre)	Good
WWB12	Post mounted litter	Adderlane Road (No 12)	Good
WWB13	Free standing litter	B3695 Westbound (Falcon)	Good
WWB14	Free standing litter	B3695 Westbound (Kingdom Hall, Stonyflat Bank)	Good
WWB15	Free standing litter	Station Road entrance to Castlefields Drive	Good
WWB16	Free standing litter	Broomhouse Lane/Castlefields (nr Tilley Crescent)	Good
WWB17	Free standing litter	B3695 Eastbound (Firestation)	Good
WWB18	Free standing litter	1 Police House, Front Street	Good (needs clean)
WWB19	Free standing litter	Legion Car Park (by old toilets)	Good (needs clean)
WWB20	Free standing litter	14 Front Street (GS Electricals)	OK (needs clean)

WWB21	Free standing litter	8a Front Street (Factory Shop)	Good (needs clean)	
WWB22	Free standing litter	Side 7 Front Street (Caris Robson)	Good	
WWB23	Post mounted litter	Station Road (nr Cranleigh Grove)	Good (need clean)	
WWB24	Free standing litter	B3695 Eastbound (Bus stop opposite Barclays)	Good (needs fixing down)	
WWB25	Free standing litter	B3695 Eastbound (Front Street, Youth Charity Shop)	Good	
WWS1	Wooden Bench	Priestclose Cottages (Outside No 16)	Good, need power-jet and repainting or oiling, not fixed securely, has latt missing from back	
WWS2	Metal framed bench wood latts	Priestclose Cottages (Outside No 10)	Good, need power-jet and repainting/oiling, not fixed securely	
WWS3	Wooden bench	Priestclose Cottages (Outside No 4)	Good, need power-jet and repainting or oiling, not fixed securely	
WWS4	Metal framed bench wood latts	B3695 Eastbound (Falcon)	Good, possible power-jet and repaint	
WWS5	Metal framed bench wood latts	B3695 Eastbound (Falcon)	Good, possible power-jet and repaint	
WWS6	Metal framed bench wood latts	Corner Broomhill Road/Umfraville House	Good, possible power-jet and repaint	
WWS7	Metal frame wooden seat (Commemorative)	Front Street (Havendene Care Home)	Good (needs painting)	
WWS8	Wooden seat (SCA)	Station Road (South bound before Cranleigh Grove)	Good (needs repainting)	
WWS9	Seat	B3695 Stonyflat Bank (facing Biverfield)	Good	
WWS10	Seat	B3695 Stonyflat Bank (facing Biverfield)	Good	
WWS11	Seat	B3695 Stonyflat Bank (facing Biverfield)	Good	
Northumberland County Council				
Code	Type	Location	Location Map	Comments
NCCB1	Dog	Eastwood Park Main Gate	See West Wylam Map 1 Page 35	Good
NCCB2	Dog	Eastwood Park (Treeline)	See West Wylam Map 1 Page 35	Good
NCCB3	Dog	Eastwood Park (Treeline)	See West Wylam Map 1 Page 35	Good although post bent
NCCB4	Free standing litter	Eastwood Park (Footpath alongside Eastwood Road)	See West Wylam Map 1 Page 35	Good
NCCB5	Wheelie	Eastwood Park Main Gate	See West Wylam Map 1 Page 35	Good
NCCB6	Wheelie	Eastwood Park (by old childrens play area	See West Wylam Map 1 Page 35	Good
NCCB7	Free standing litter	Eastwood Park (Cricket Pavilion)	See West Wylam Map 1 Page 35	Good
NCCB8	Dog	Riverside Park	See Low Prudhoe Map Page 28	Good
NCCB9	Dog	Riverside Park	See Low Prudhoe Map Page 28	Good
NCCB10	Dog	Riverside Park	See Low Prudhoe Map Page 28	No post sat on ground
NCCB11	Dog	Riverside Park	See Low Prudhoe Map Page 28	Lid melted, possible replace
NCCB12	Dog	Riverside Park	See Low Prudhoe Map Page 28	Stuck behind litter bin, relocate
NCCB13	Free standing litter	Riverside Park	See Low Prudhoe Map Page 28	OK
NCCB14	Free standing litter	Riverside Park	See Low Prudhoe Map Page 28	OK
NCCB 15	Free standing litter	Riverside Park	See Low Prudhoe Map Page 28	OK
NCCB16	Free standing litter	Riverside Park	See Low Prudhoe Map Page 28	OK
NCCB17	Dog	Waterworld (back of Oaklands Carpark waterworld footoath)	See Prudhoe Hall Map 1 Page 31	Door and shutter needs repaired

NCCB18	Dog	Waterworld (footpath behind)	See Prudhoe Hall Map 1 Page 31	Door needs repaired
NCCB19	Dog	Waterworld (Behind waterworld near play area)	See Prudhoe Hall Map 1 Page 31	Good
NCCB20	Free standing litter	Waterworld (bottom of steps near entrance)	See Prudhoe Hall Map 1 Page 31	Good
NCCB21	Free standing litter	Waterworld (Waterworld car park play area entrance)	See Prudhoe Hall Map 1 Page 31	Good
NCCB22	Free standing litter	Waterworld (Waterworld play area)	See Prudhoe Hall Map 1 Page 31	Good, needs new base
NCCB23	Free standing litter	Waterworld (Waterworld play area)	See Prudhoe Hall Map 1 Page 31	Good
NCCB24	Free standing litter	Waterworld (footpath around back)	See Prudhoe Hall Map 1 Page 31	Good
NCCB25	Free standing litter	Waterworld (footpath around back)	See Prudhoe Hall Map 1 Page 31	Good
NCCB26	Free standing litter	Waterworld (footpath around back)	See Prudhoe Hall Map 1 31	Good (needs clean)

Castle and Eltringham					
Code	Image	Code	Image	Code	Image
CEB1		CEB2		CEB3	
CEB4		CEB5		CEB6	
CEB7		CEB8		CEB9	

CEB10		CES1		CES2	
-------	---	------	--	------	---

Castlefields and Low Prudhoe

Code	Image	Code	Image	Code	Image
CFB1		CBF2		CFB3	
CFB4	MISSING	CBF5		CFB6	
CFB7		CFB1			

Mickley					
Code	Image	Code	Image	Code	Image
MB1		MB2		MB3	
MB4		MB5		MB6	
MB7		MB8		MB9	

MB10	MISSING	MB11		MB12	
MB13		MB14		MB15	
MS1		MS2		MS3	
MS4		MS5		MS6	
MS7					
Prudhoe Hall					
Code	Image	Code	Image	Code	Image

PHB1		PHB2		PHB3	
PHB4		PHB5		PHB6	
PHB7		PHB8		PHB9	
PHB10		PHB11		PHB12	

PHB13		PHB14		PHB15	
PHB16		PHB17		PHB18	MISSING
PHB19		PHB20		PHB21	MISSING presumed moved to outside High School
PHB22		PHB23		PHB24	



















PHB25		PHB26		PHB27	
PHB28		PHB29			
PHS1		PHS2		PHS3	
PHS4		PHS5		PHS6	



















PHS7		PHS8		PHS9	
------	---	------	--	------	---

Prudhoe West and Halfway

Code	Image	Code	Image	Code	Image
WHWB 1		WHWB 2		WHWB 3	
WHWB 4		WHWB 5		WHWB 6	
WHWB 7		WHWB 8		WHWB 9	

WHWB 10		WHWB 11		WHWB 12	
WHWB 13		WHWB 14		WHWB 15	
WHWB 16		WHWB 17		WHWB 18	
WHWB 19		WHWS 1		WHWS 2	

WHWS 3a		WHWS 3b		WHWS 3c	
WHWS 3d		WHWS 3e		WHWS 3f	
WHWS 3g		WHWS 3h		WHWS 3i	
WHWS 3j		WHWS 3k		WHWS 3l	
WHWS 3m		WHWS 3n		WHWS 3o	
WHWS 4a		WHWS 4b		WHWS 4c	

WHWS 4d		WHWS 4e		WHWS 4f	
WHWS 5		WHWS 6a&b		WHWS 6c&d	
WHWS 6e		WHWS 6f		WHWS 6g	
WHWS 6h		WHWS 6i		WHWS 6j	
WHWS 6k		WHWS 6l		WHWS 6m	
WHWS 6n		WHWS 6o		WHWS 6p	

WHWS 7		WHWS 8			
West Wylam					
Code	Image	Code	Image	Code	Image
WWB1		WWB2		WWB3	
WWB4		WWB5		WWB6	
WWB7		WWB8		WWB9	

WWB1 0		WWB1 1		WWB1 2	
WWB1 3		WWB1 4		WWB1 5	
WWB1 6		WWB1 7		WWB1 8	
WWB1 9		WWB2 0		WWB2 1	

WWB2 2		WWB2 3		WWB2 4	
WWB2 5		WWS1		WWS2	
WWS3		WWS4 &5		WWS6	
WWS7		WWS8		WWS9	
WWS1 0		WWS1 1			
Northumberland County Council					
Code	Image	Code	Image	Code	Image

NCCB1		NCCB2		NCCB3	
NCCB4		NCCB5		NCCB6	
NCCB7		NCCB8		NCCB9	
NCCB10		NCCB11		NCCB12	

NCCB1 3		NCCB1 4		NCCB1 5	
NCCB1 6		NCCB1 7		NCCB1 8	
NCCB1 9		NCCB2 0		NCCB2 1	

NCCB2
2



NCCB2
3



NCCB2
4






NCCB2
5

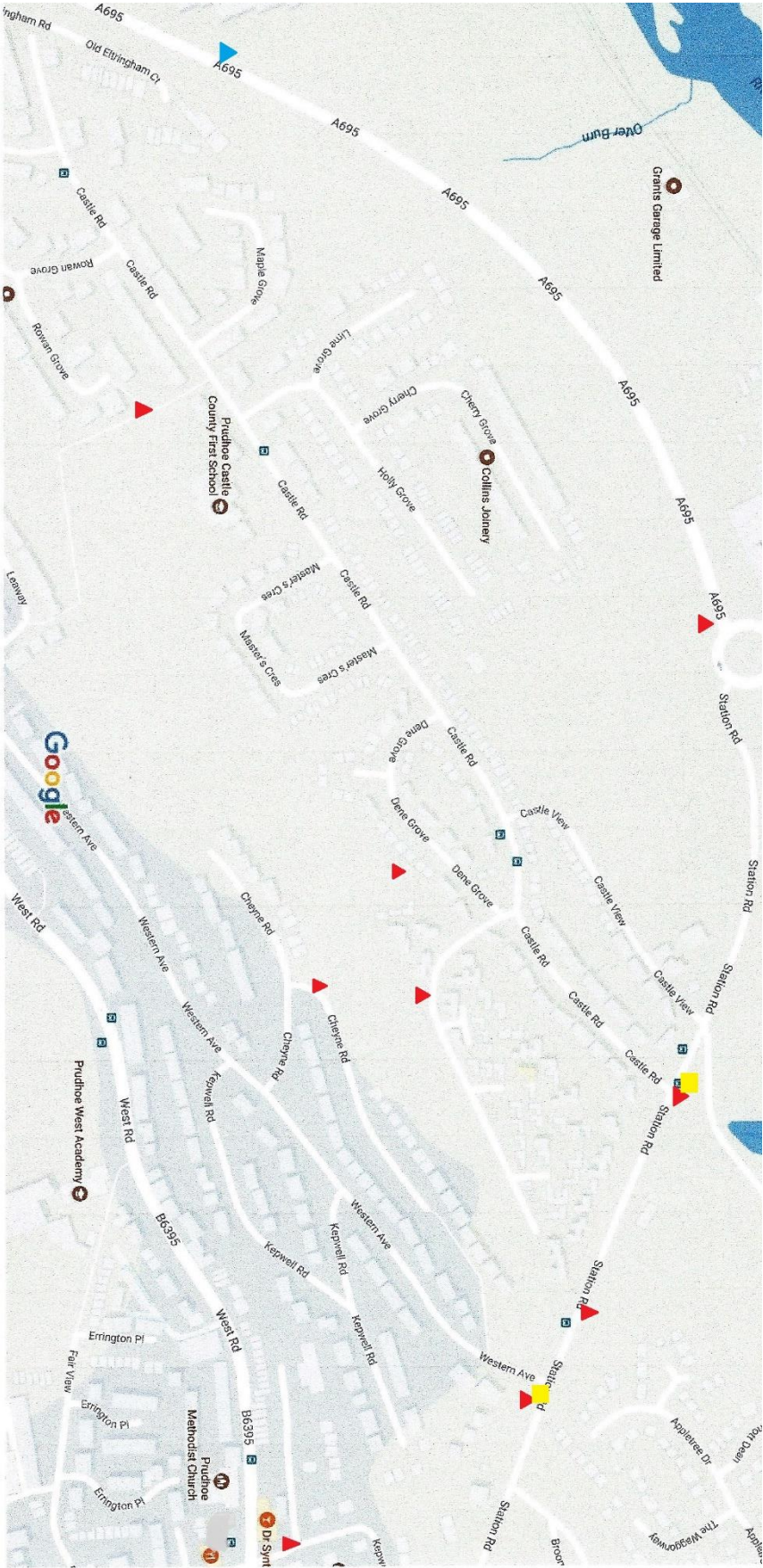


NCCB2
6



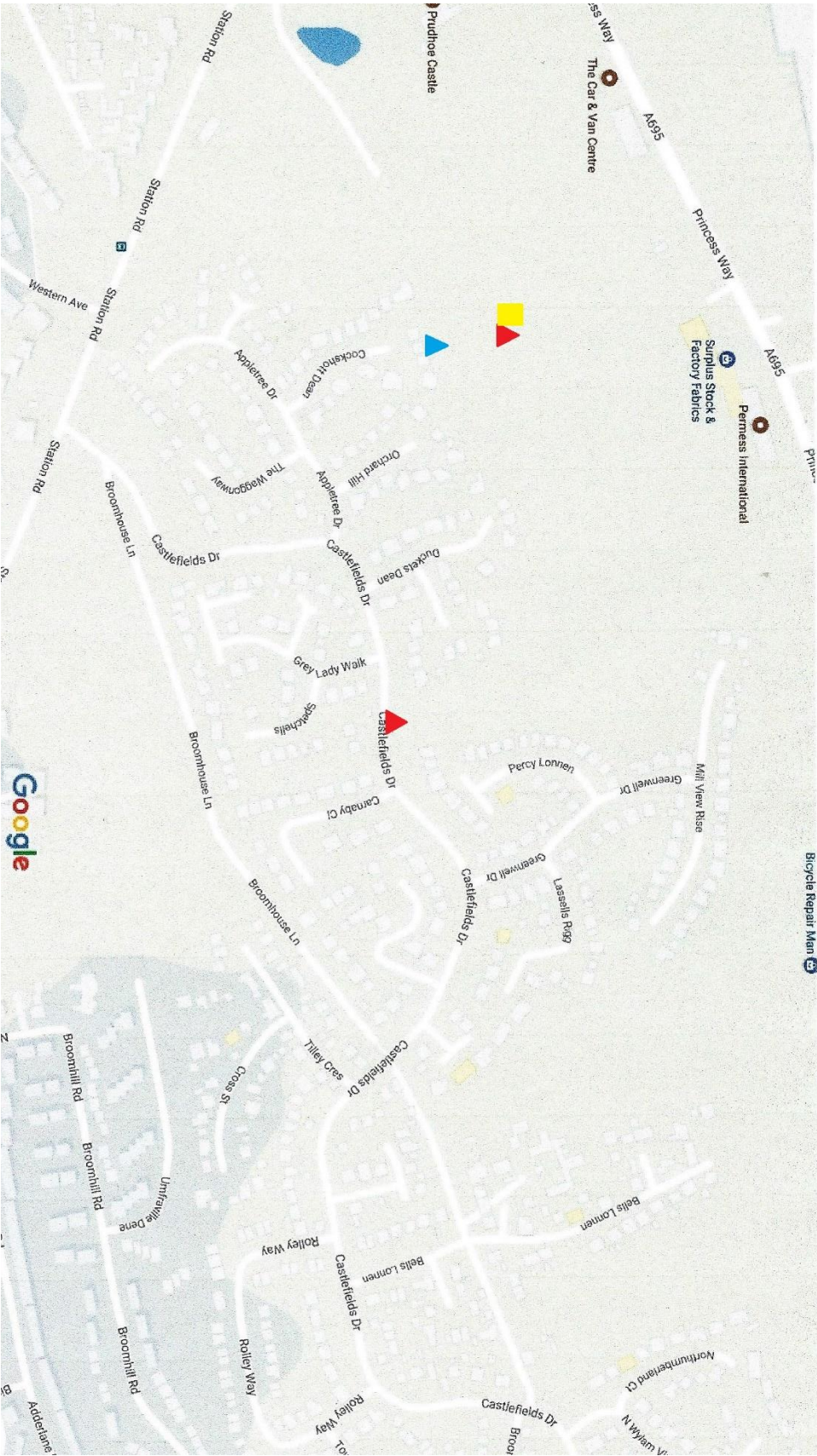
Castle & Eltringham location map

Key	Type
	Litter Bin
	Dog Waste Bin
	Seat/Bench



Castlefields & Low Prudhoe location map

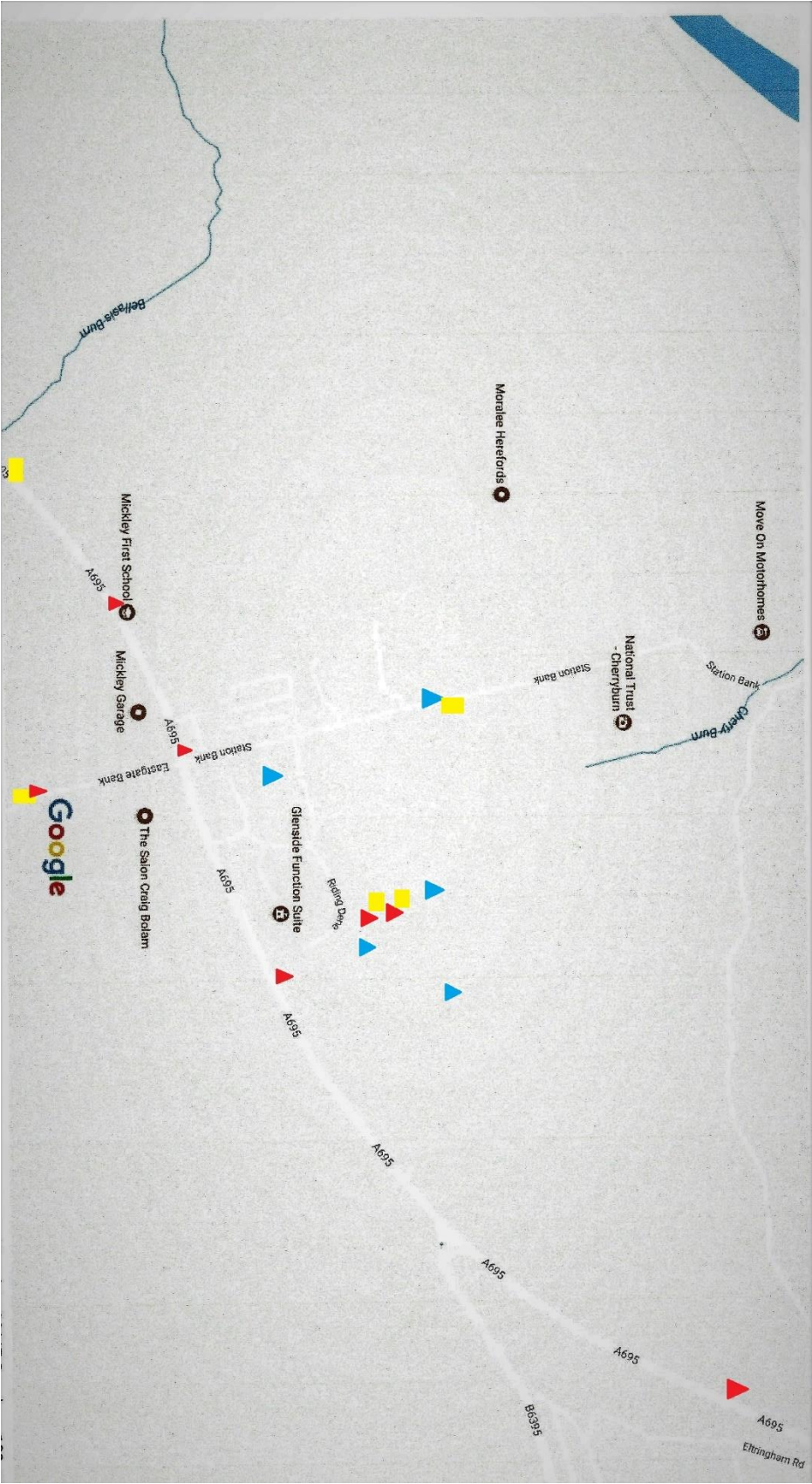
Castlefields map






Mickley location map

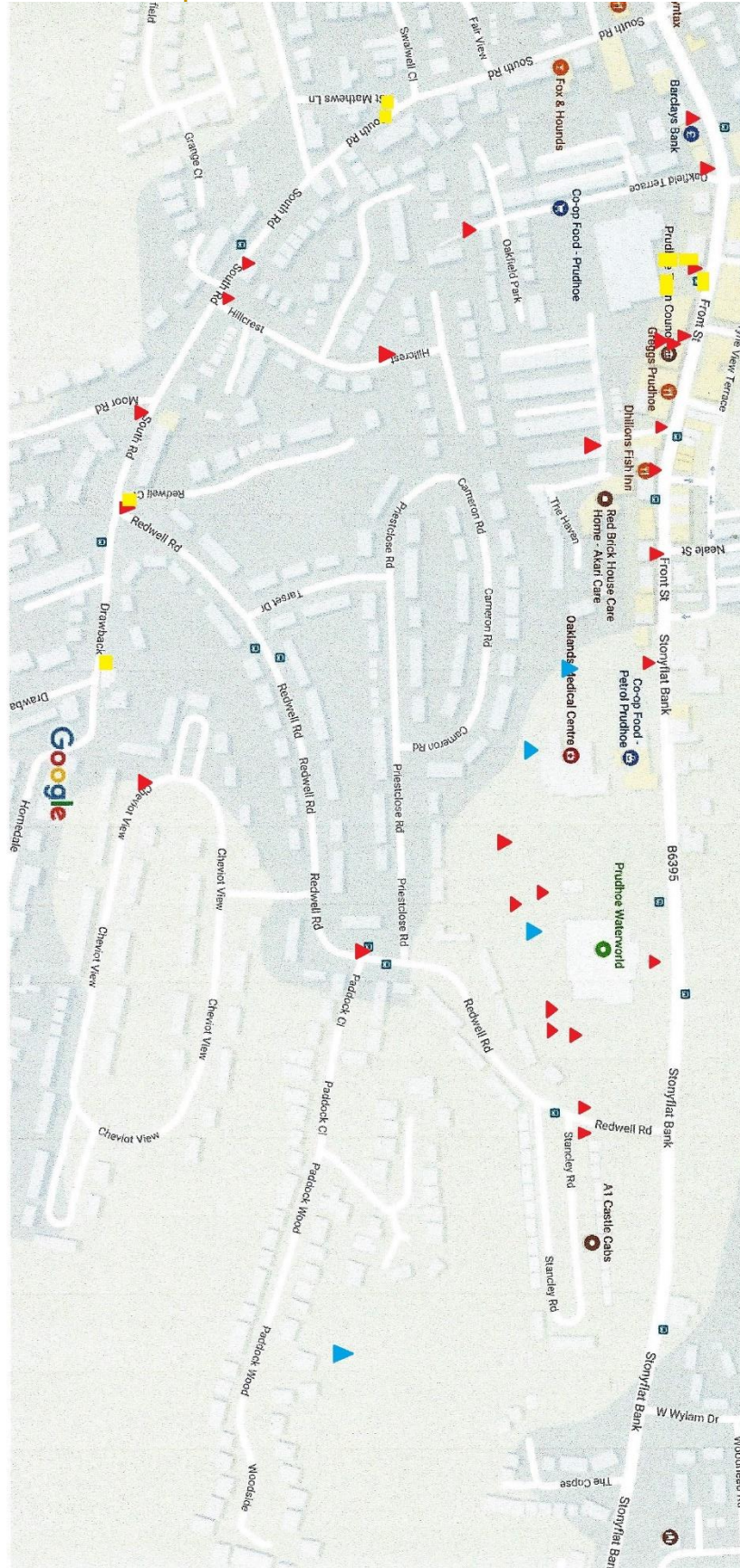
Mickley map 1



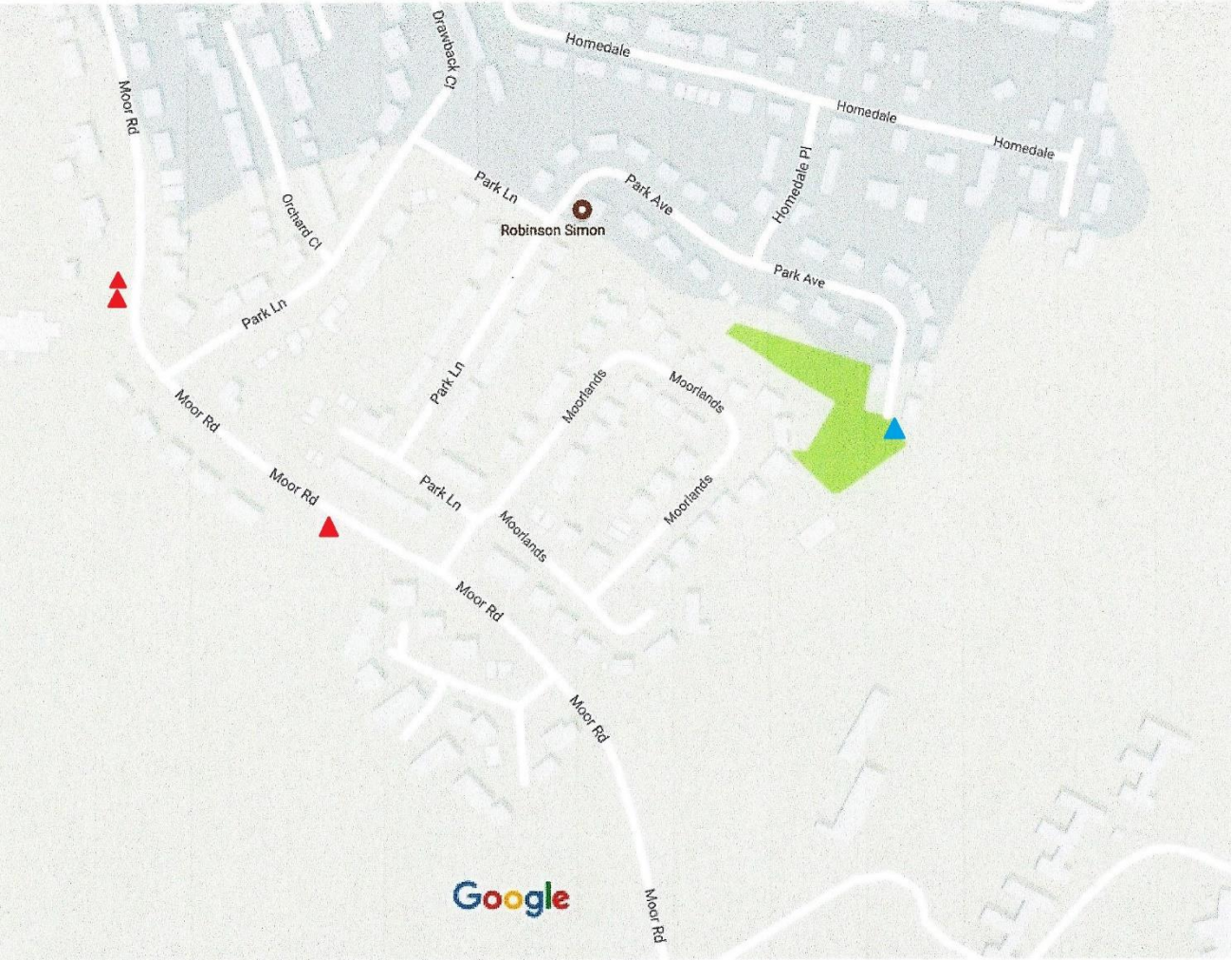
Mickley map 2



Prudhoe Hall map 1

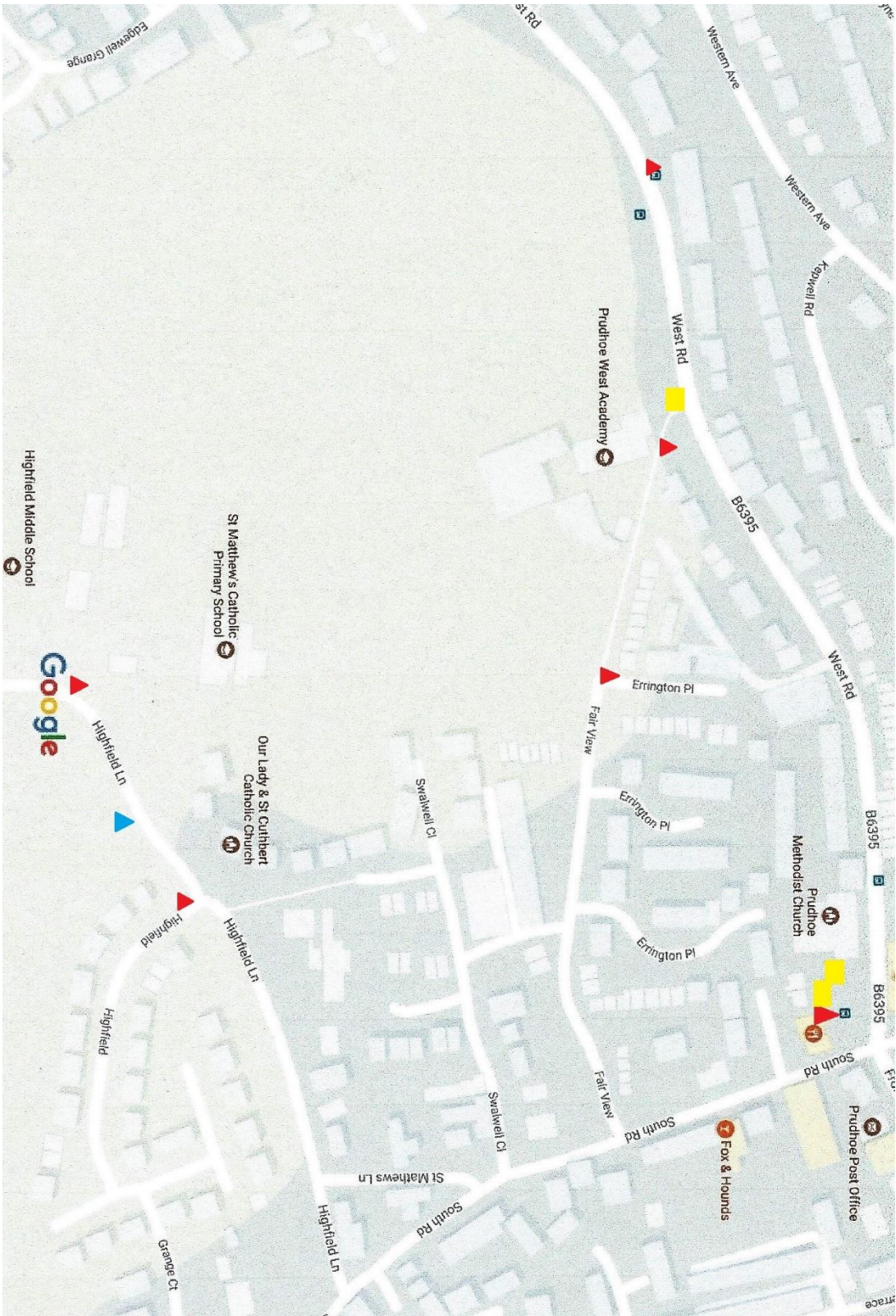


Prudhoe Hall map 2



Prudhoe West & Halfway location map

Prudhoe West map





WEST WYLAM Location map

West Wylam map 1



West Wylam map 2

