

**THE HIGHLAND COUNCIL  
(DORNOCH VILLAGE)  
(WAITING RESTRICTION)  
(EXPERIMENTAL)  
ORDER 2023**

**Signed by Proper Officer**

Reproduced by permission of Ordnance Survey on behalf of HMSO  
© Crown copyright and database right 2022. All rights reserved.  
Ordnance Survey licence 100023369.  
This plan has been produced specifically to supply an individual  
with value added Local Authority information.  
Unauthorised reproduction infringes Crown Copyright  
and may lead to prosecution or Civil Proceed

Key		Shade Restriction		Shade Restriction		Shade Restriction	
	No Waiting At Any Time		No Waiting At Any Time / No Loading		No Waiting At Any Time / No Loading At Any Time		No Waiting / No Loading
	No Waiting		Loading Restrictions		Taxi Ranks		Pay And Display
	Permit Holders Only		Limited Waiting		Miscellaneous Restrictions		Disabled Badge Holders Only
	No Stopping On Main Carriageway		No Stopping At Any time On Verge Or Footway		Zonal Restrictions (Excluding Pedestrian Zones)		Pedestrian Zones
	No Stopping At Any Time						

SCALE  
**1:1,250**

DATE  
**12/12/2022**

MAP NUMBER  
**MH355**



**No waiting  
At any time**





**THE HIGHLAND COUNCIL  
(DORNOCH VILLAGE)  
(WAITING RESTRICTION)  
(EXPERIMENTAL)  
ORDER 2023**

**Signed by Proper Officer**




Reproduced by permission of Ordnance Survey on behalf of HMSO  
© Crown copyright and database right 2022. All rights reserved.  
Ordnance Survey licence 100023369.  
This plan has been produced specifically to supply an individual  
with value added Local Authority information.  
Unauthorised reproduction infringes Crown Copyright  
and may lead to prosecution or Civil Proceed

**Key**

**Shade Restriction**

-  No Waiting At Any Time
-  No Waiting
-  Permit Holders Only
-  No Stopping On Main Carriageway
-  No Stopping At Any Time





**Shade Restriction**

-  No Waiting At Any Time / No Loading
-  Loading Restrictions
-  Limited Waiting
-  No Stopping At Any time On Verge Or Footway

**Shade Restriction**

-  No Waiting At Any Time / No Loading At Any Time
-  Taxi Ranks
-  Miscellaneous Restrictions
-  Zonal Restrictions (Excluding Pedestrian Zones)

**Shade Restriction**

-  No Waiting / No Loading
-  Pay And Display
-  Disabled Badge Holders Only
-  Pedestrian Zones

SCALE

**1:1,250**


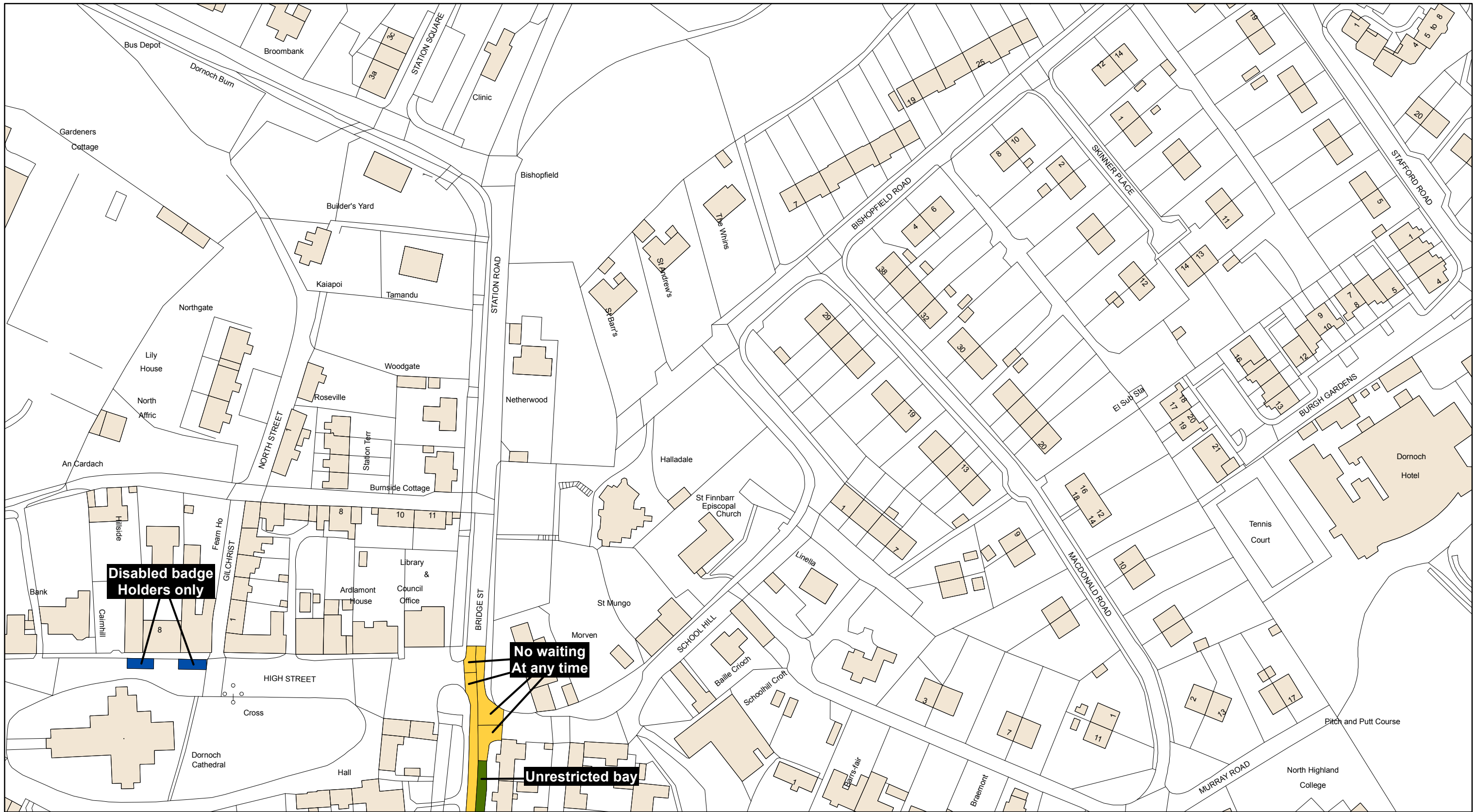
DATE

**12/12/2022**

MAP NUMBER

**MH356**





**THE HIGHLAND COUNCIL  
(DORNOCH VILLAGE)  
(WAITING RESTRICTION)  
(EXPERIMENTAL)  
ORDER 2023**

**Signed by Proper Officer**


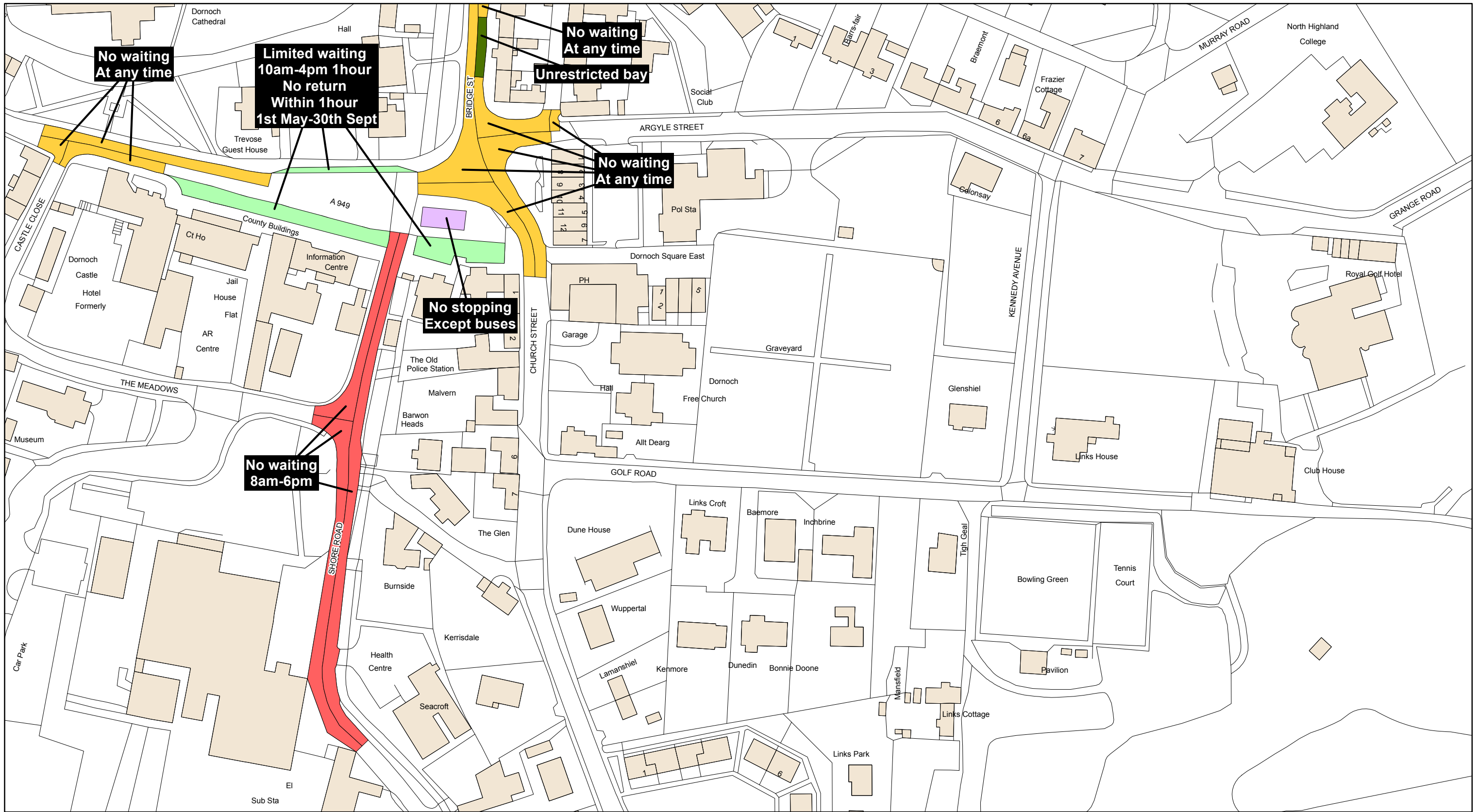
Reproduced by permission of Ordnance Survey on behalf of HMSO  
© Crown copyright and database right 2022. All rights reserved.  
Ordnance Survey licence 100023369.  
This plan has been produced specifically to supply an individual  
with value added Local Authority information.  
Unauthorised reproduction infringes Crown Copyright  
and may lead to prosecution or Civil Proceed

Key		Shade Restriction		Shade Restriction		Shade Restriction	
	No Waiting At Any Time		No Waiting At Any Time / No Loading		No Waiting At Any Time / No Loading At Any Time		No Waiting / No Loading
	No Waiting		Loading Restrictions		Taxi Ranks		Pay And Display
	Permit Holders Only		Limited Waiting		Miscellaneous Restrictions		Disabled Badge Holders Only
	No Stopping On Main Carriageway		No Stopping At Any time On Verge Or Footway		Zonal Restrictions (Excluding Pedestrian Zones)		Pedestrian Zones
	No Stopping At Any Time						

SCALE  
**1:1,250**

DATE  
**12/12/2022**

MAP NUMBER  
**MI355**



**THE HIGHLAND COUNCIL  
(DORNOCH VILLAGE)  
(WAITING RESTRICTION)  
(EXPERIMENTAL)  
ORDER 2023**

**Signed by Proper Officer**

Reproduced by permission of Ordnance Survey on behalf of HMSO  
© Crown copyright and database right 2022. All rights reserved.  
Ordnance Survey licence 100023369.  
This plan has been produced specifically to supply an individual  
with value added Local Authority information.  
Unauthorised reproduction infringes Crown Copyright  
and may lead to prosecution or Civil Proceed


Key		Shade Restriction		Shade Restriction		Shade Restriction	
	No Waiting At Any Time		No Waiting At Any Time / No Loading		No Waiting At Any Time / No Loading At Any Time		No Waiting / No Loading
	No Waiting		Loading Restrictions		Taxi Ranks		Pay And Display
	Permit Holders Only		Limited Waiting		Miscellaneous Restrictions		Disabled Badge Holders Only
	No Stopping On Main Carriageway		No Stopping At Any time On Verge Or Footway		Zonal Restrictions (Excluding Pedestrian Zones)		Pedestrian Zones
	No Stopping At Any Time						

SCALE  
**1:1,250**

DATE  
**12/12/2022**

MAP NUMBER  
**MI356**





**THE HIGHLAND COUNCIL  
(DORNOCH VILLAGE)  
(WAITING RESTRICTION)  
(EXPERIMENTAL)  
ORDER 2023**

**Signed by Proper Officer**


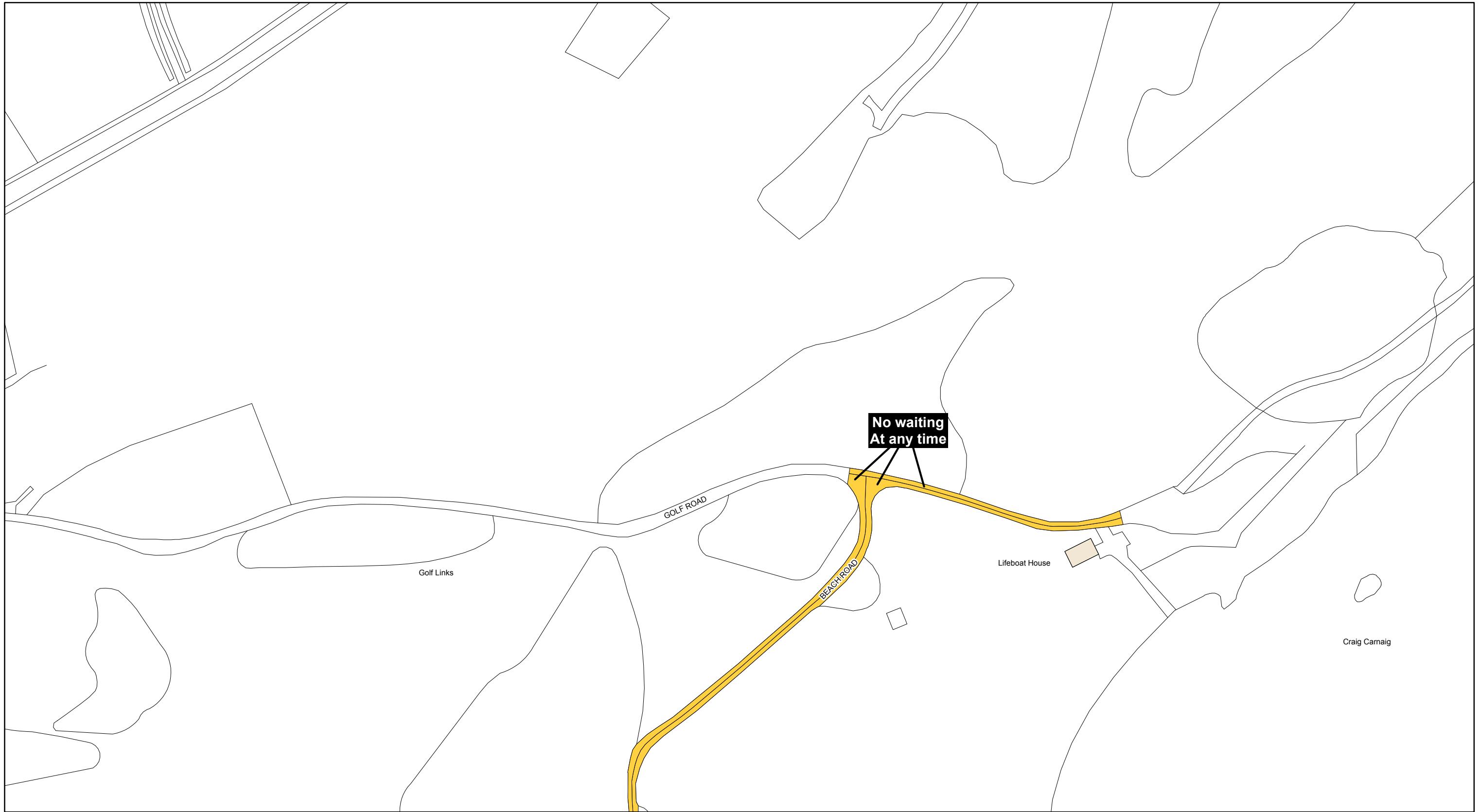
Reproduced by permission of Ordnance Survey on behalf of HMSO  
© Crown copyright and database right 2022. All rights reserved.  
Ordnance Survey licence 100023369.  
This plan has been produced specifically to supply an individual  
with value added Local Authority information.  
Unauthorised reproduction infringes Crown Copyright  
and may lead to prosecution or Civil Proceed

Key		Shade Restriction		Shade Restriction		Shade Restriction	
	No Waiting At Any Time		No Waiting At Any Time / No Loading		No Waiting At Any Time / No Loading At Any Time		No Waiting / No Loading
	No Waiting		Loading Restrictions		Taxi Ranks		Pay And Display
	Permit Holders Only		Limited Waiting		Miscellaneous Restrictions		Disabled Badge Holders Only
	No Stopping On Main Carriageway		No Stopping At Any time On Verge Or Footway		Zonal Restrictions (Excluding Pedestrian Zones)		Pedestrian Zones
	No Stopping At Any Time						

SCALE  
**1:1,250**

DATE  
**12/12/2022**

MAP NUMBER  
**MI357**



**THE HIGHLAND COUNCIL  
(DORNOCH VILLAGE)  
(WAITING RESTRICTION)  
(EXPERIMENTAL)  
ORDER 2023**

**Signed by Proper Officer**


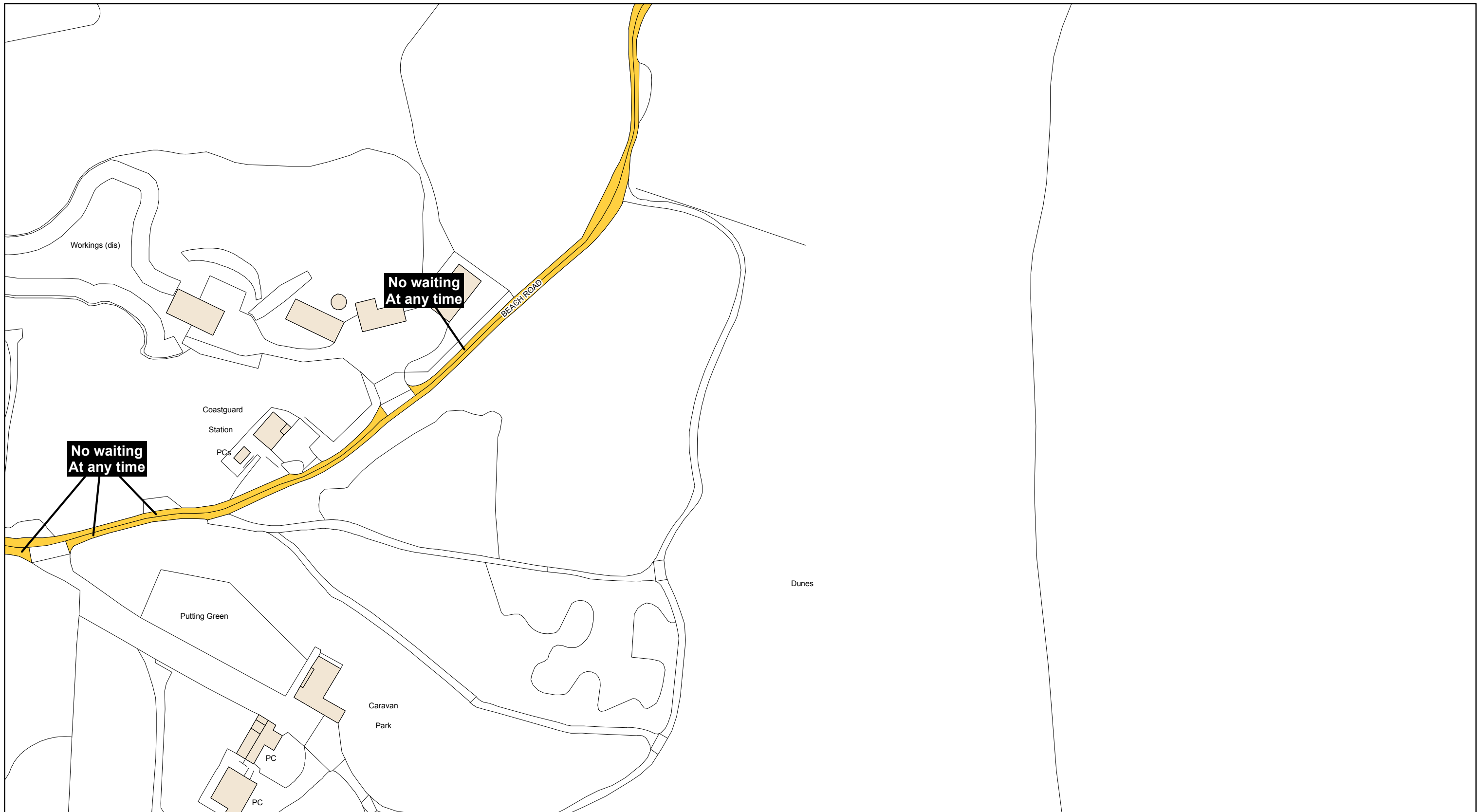
Reproduced by permission of Ordnance Survey on behalf of HMSO  
© Crown copyright and database right 2022. All rights reserved.  
Ordnance Survey licence 100023369.  
This plan has been produced specifically to supply an individual  
with value added Local Authority information.  
Unauthorised reproduction infringes Crown Copyright  
and may lead to prosecution or Civil Proceed

<b>Key</b>		<b>Shade Restriction</b>		<b>Shade Restriction</b>		<b>Shade Restriction</b>	
	No Waiting At Any Time		No Waiting At Any Time / No Loading		No Waiting At Any Time / No Loading At Any Time		No Waiting / No Loading
	No Waiting		Loading Restrictions		Taxi Ranks		Pay And Display
	Permit Holders Only		Limited Waiting		Miscellaneous Restrictions		Disabled Badge Holders Only
	No Stopping On Main Carriageway		No Stopping At Any time On Verge Or Footway		Zonal Restrictions (Excluding Pedestrian Zones)		Pedestrian Zones
	No Stopping At Any Time						

SCALE  
**1:1,250**

DATE  
**12/12/2022**

MAP NUMBER  
**MJ356**



**THE HIGHLAND COUNCIL  
(DORNOCH VILLAGE)  
(WAITING RESTRICTION)  
(EXPERIMENTAL)  
ORDER 2023**

**Signed by Proper Officer**

Reproduced by permission of Ordnance Survey on behalf of HMSO  
© Crown copyright and database right 2022. All rights reserved.  
Ordnance Survey licence 100023369.  
This plan has been produced specifically to supply an individual  
with value added Local Authority information.  
Unauthorised reproduction infringes Crown Copyright  
and may lead to prosecution or Civil Proceed

<b>Key</b>		<b>Shade Restriction</b>		<b>Shade Restriction</b>		<b>Shade Restriction</b>	
	No Waiting At Any Time		No Waiting At Any Time / No Loading		No Waiting At Any Time / No Loading At Any Time		No Waiting / No Loading
	No Waiting		Loading Restrictions		Taxi Ranks		Pay And Display
	Permit Holders Only		Limited Waiting		Miscellaneous Restrictions		Disabled Badge Holders Only
	No Stopping On Main Carriageway		No Stopping At Any time On Verge Or Footway		Zonal Restrictions (Excluding Pedestrian Zones)		Pedestrian Zones
	No Stopping At Any Time						

SCALE  
**1:1,250**

DATE  
**12/12/2022**

MAP NUMBER  
**MJ357**