








School Wood

Concept

18 Sep 2012

Scale: 1:2500

Key

-  Footpaths
-  Cabin
-  Knoll
-  Shelter
-  Picnic area
-  Car park
-  Wet heath
-  Scot's Pine

Total area
12.24 ha

Mapping data licenced from
Ordnance Survey®
©Crown Copyright and/or database right 2008

Long term retention of Scot's pine throughout. Use low impact silviculture - thinning. Increase light levels to promote natural regeneration and develop continuous cover forestry.

Maintain wet heath areas by removing tree seedlings and blocking drains.

Emphasis on informal recreation and public access.

