

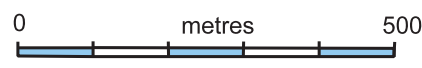
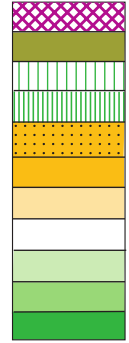
Culbokie Wood

Scale 1:10,000
Contour interval 5m

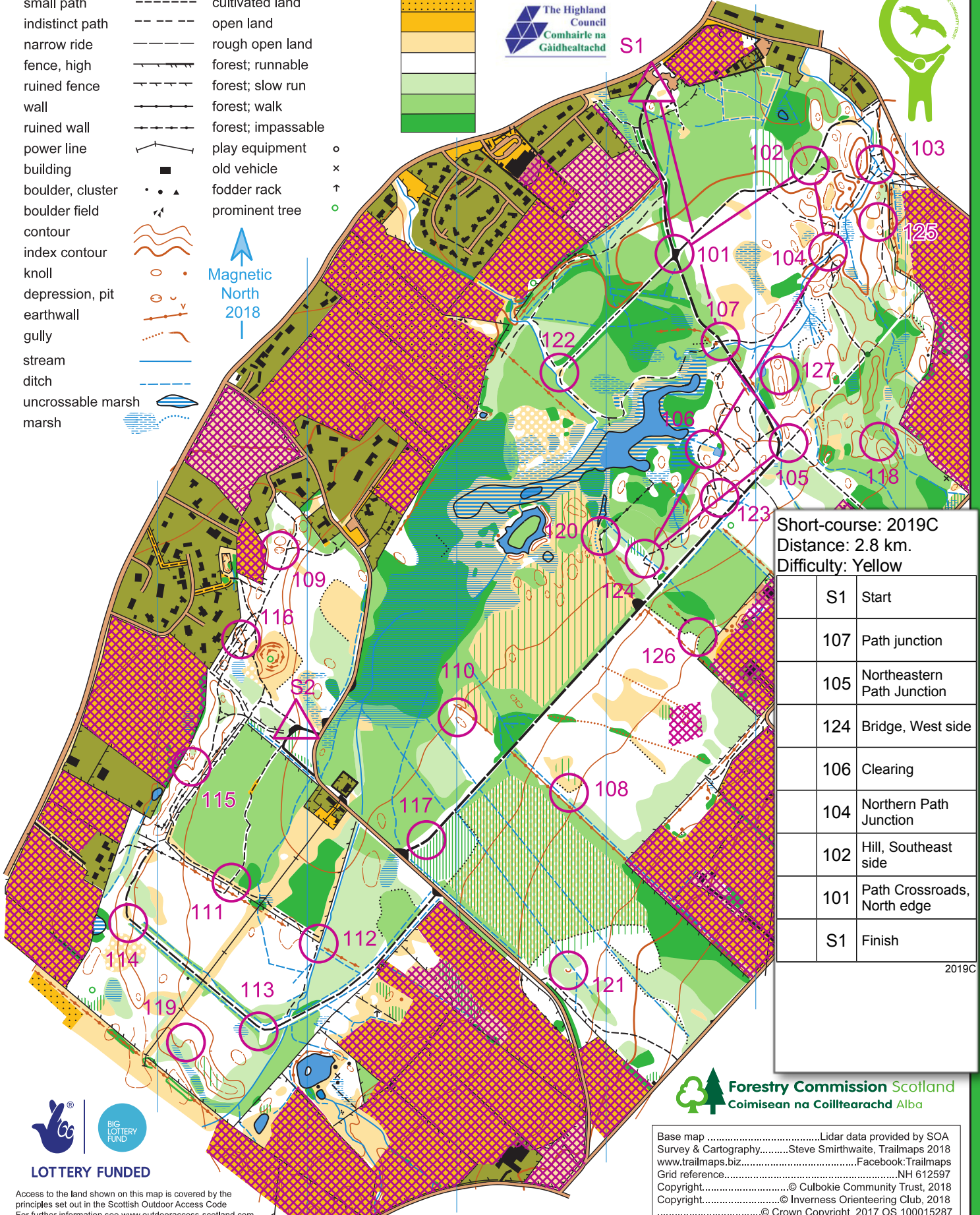


- road
- forest road
- track
- large path
- small path
- indistinct path
- narrow ride
- fence, high
- ruined fence
- wall
- ruined wall
- power line
- building
- boulder, cluster
- boulder field
- contour
- index contour
- knoll
- depression, pit
- earthwall
- gully
- stream
- ditch
- uncrossable marsh
- marsh

- out of bounds (OOB)
- settlement (OOB)
- undergrowth; difficult to run
- undergrowth; difficult to walk
- cultivated land
- open land
- rough open land
- forest; runnable
- forest; slow run
- forest; walk
- forest; impassable
- play equipment
- old vehicle
- fodder rack
- prominent tree



Magnetic North 2018



Short-course: 2019C
Distance: 2.8 km.
Difficulty: Yellow

S1	Start
107	Path junction
105	Northeastern Path Junction
124	Bridge, West side
106	Clearing
104	Northern Path Junction
102	Hill, Southeast side
101	Path Crossroads, North edge
S1	Finish

2019C



Base mapLidar data provided by SOA Survey & Cartography.....Steve Smirthwaite, Trailmaps 2018
www.trailmaps.biz.....Facebook: Trailmaps
Grid reference.....NH 612597
Copyright.....© Culbokie Community Trust, 2018
Copyright.....© Inverness Orienteering Club, 2018
.....© Crown Copyright 2017 OS 100015287

Access to the land shown on this map is covered by the principles set out in the Scottish Outdoor Access Code
For further information see www.outdooraccess-scotland.com