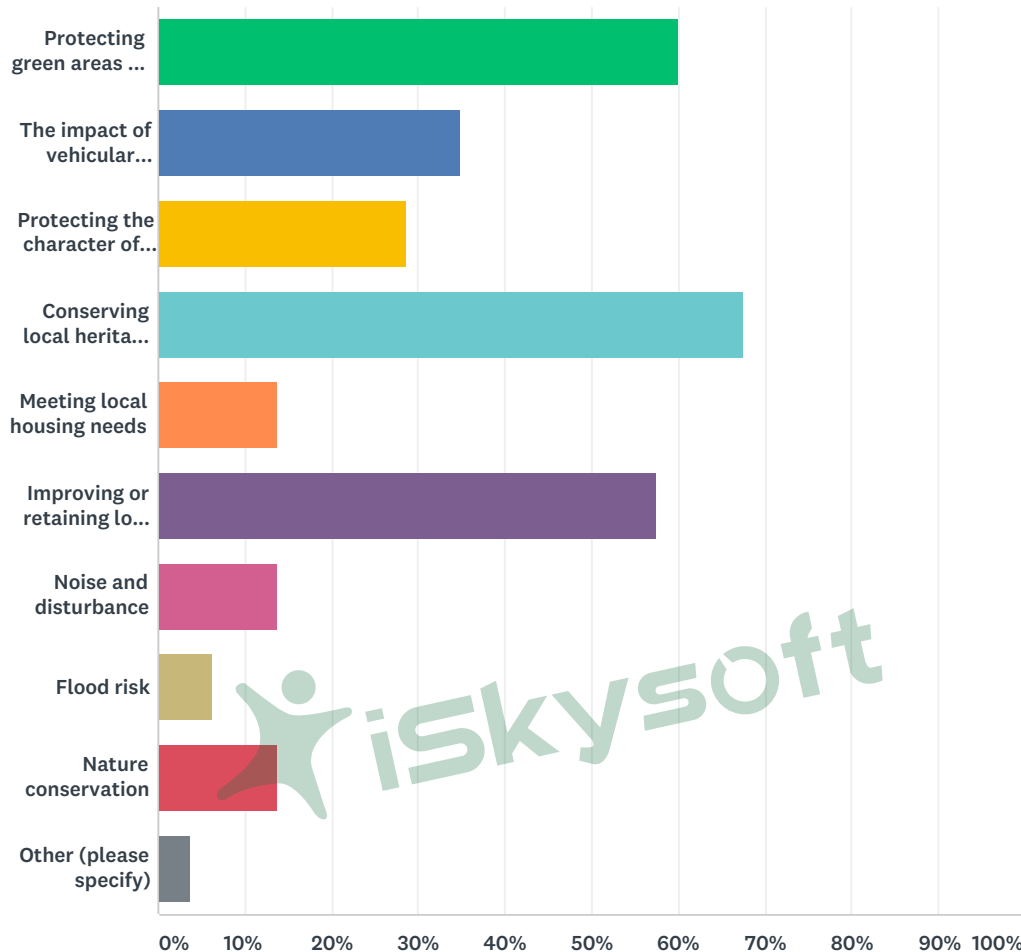


Q1 What are the THREE most important issues for the Neighbourhood Plan?

Answered: 80 Skipped: 0



ANSWER CHOICES	RESPONSES	
Protecting green areas in the village	60.00%	48
The impact of vehicular traffic on village life	35.00%	28
Protecting the character of the countryside and access to it	28.75%	23
Conserving local heritage and village identity	67.50%	54
Meeting local housing needs	13.75%	11
Improving or retaining local services and facilities	57.50%	46
Noise and disturbance	13.75%	11
Flood risk	6.25%	5
Nature conservation	13.75%	11
Other (please specify)	3.75%	3

Barnwell Neighbourhood Plan

Total Respondents: 80

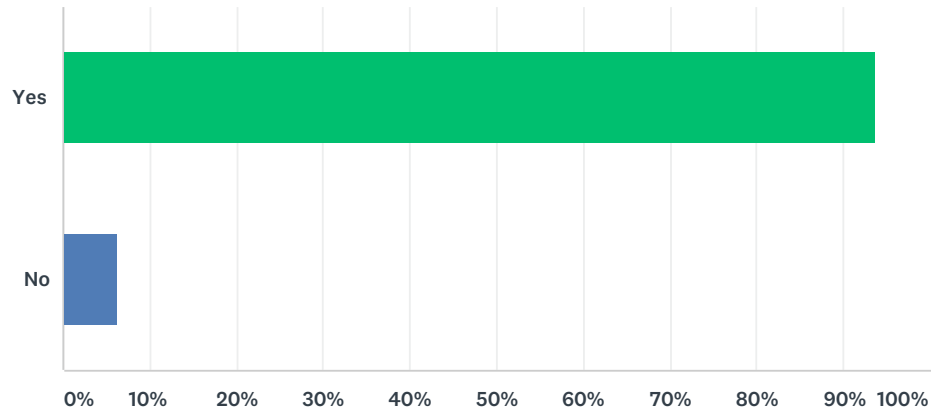
[Remove Watermark Now](#)

#	OTHER (PLEASE SPECIFY)	DATE
1	Blank	6/1/2018 12:10 AM
2	ensuring village is allowed to grow and develop to survive in the future	5/25/2018 7:30 AM
3	Maintaining the community feel of the village	5/11/2018 4:08 PM



Q2 Do you think that our Neighbourhood Plan should identify, protect and where possible enhance local biodiversity?

Answered: 80 Skipped: 0

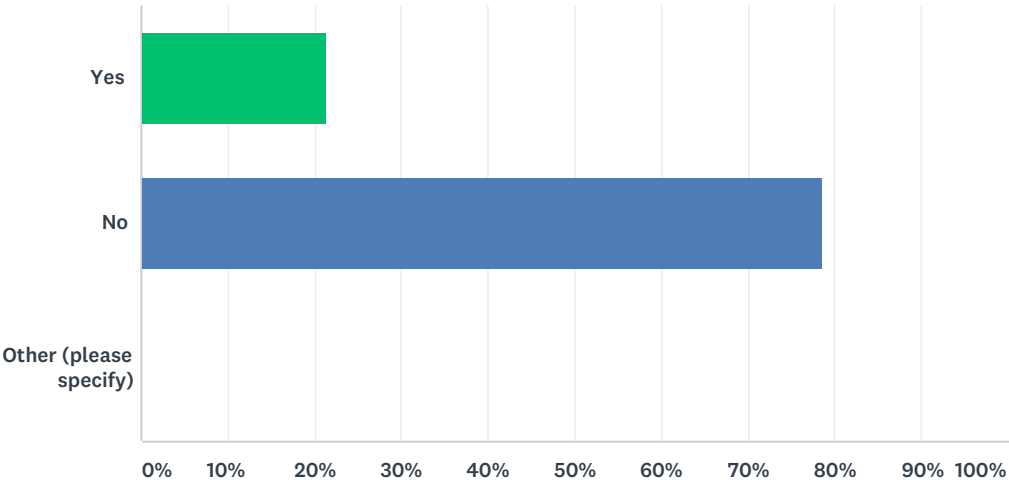


ANSWER CHOICES	RESPONSES	
Yes	93.75%	75
No	6.25%	5
TOTAL		80



Q3 Do you have concerns about light pollution in your locality?

Answered: 80 Skipped: 0

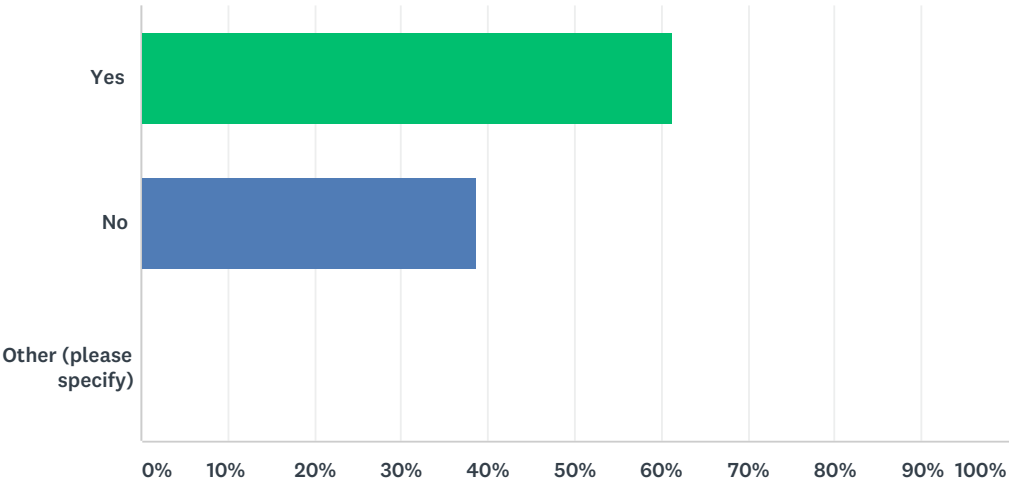


ANSWER CHOICES		RESPONSES	
Yes		21.25%	17
No		78.75%	63
Other (please specify)		0.00%	0
TOTAL			80

#	OTHER (PLEASE SPECIFY)	DATE
	There are no responses.	

Q4 Do you have concerns about noise pollution in your locality?

Answered: 80 Skipped: 0

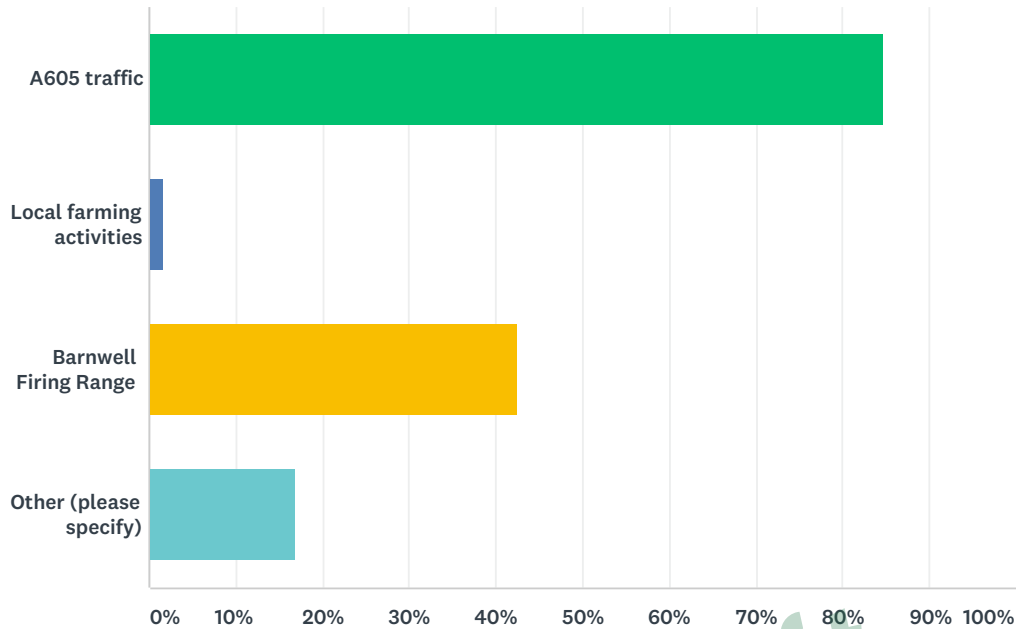


ANSWER CHOICES		RESPONSES	
Yes		61.25%	49
No		38.75%	31
Other (please specify)		0.00%	0
TOTAL			80

#	OTHER (PLEASE SPECIFY)	DATE
	There are no responses.	

Q5 Do you have concerns about noise and/or disturbance from the following? (Please select all those that apply)

Answered: 59 Skipped: 21

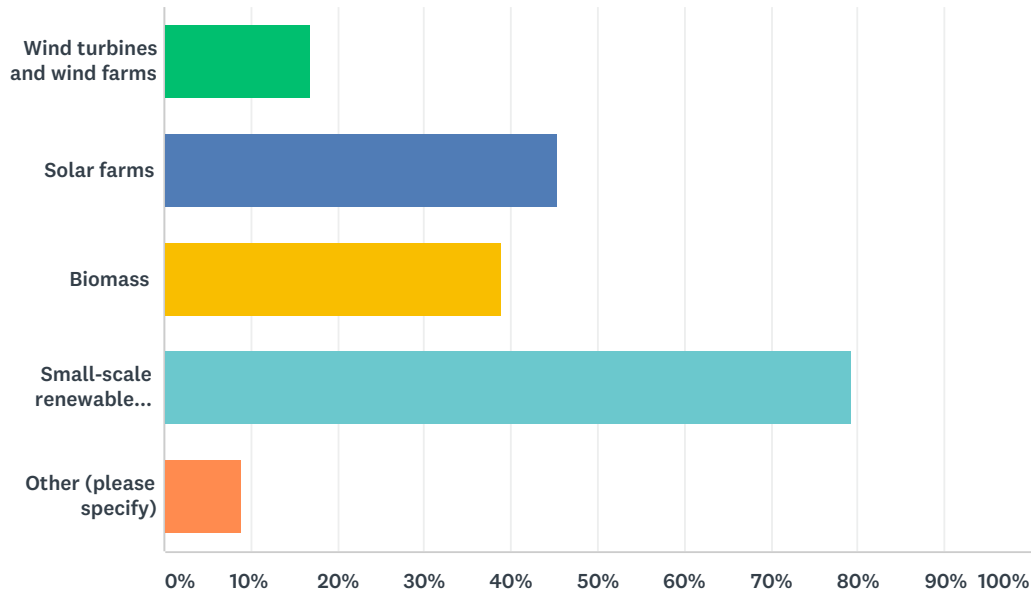


ANSWER CHOICES	RESPONSES	
A605 traffic	84.75%	50
Local farming activities	1.69%	1
Barnwell Firing Range	42.37%	25
Other (please specify)	16.95%	10
Total Respondents: 59		

#	OTHER (PLEASE SPECIFY)	DATE
1	small aeroplanes stunting	6/4/2018 11:24 PM
2	Large lorries on Church Lane	6/4/2018 8:35 PM
3	Strimming of the brook and mowing of brook side	6/1/2018 12:10 AM
4	Our main concern is access to the A605, which has become too busy with far too much heavy traffic. The road was never intended or designed for this.	5/18/2018 9:29 PM
5	light aircraft increasingly practicing aerobatics over the house and farm	5/17/2018 4:30 PM
6	Barking dogs	5/16/2018 8:29 PM
7	no	5/9/2018 12:15 PM
8	None of the above	5/8/2018 9:25 AM
9	And add the crossing onto the A605. We should have traffic lights or speed calming or roundabout	4/30/2018 7:38 AM
10	Acrobatic low flying pleasure planes.	4/29/2018 6:32 PM

Q6 Which of the following renewable energy developments would you support in Barnwell Parish?(Please select all the options that apply)

Answered: 77 Skipped: 3

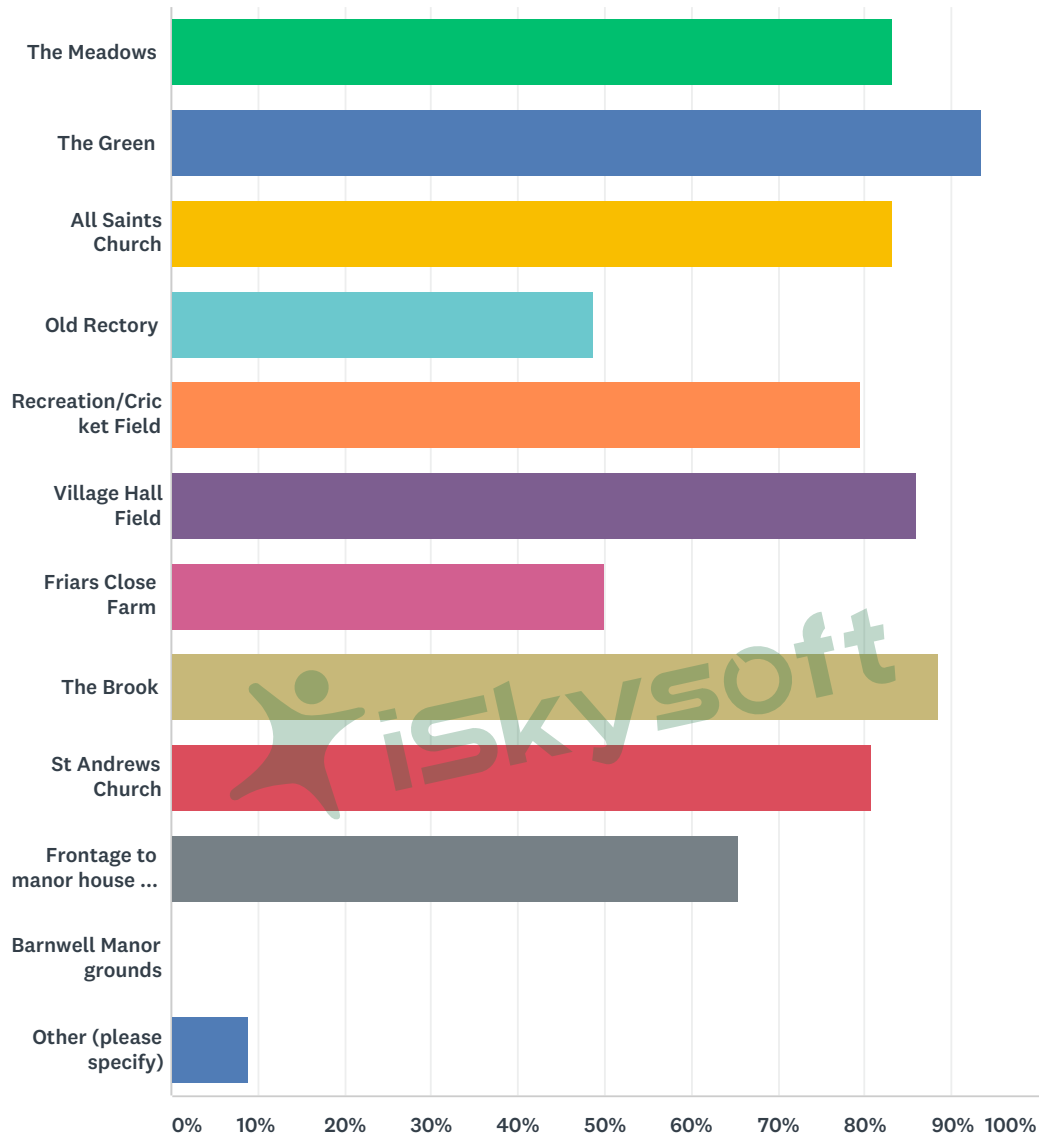


ANSWER CHOICES		RESPONSES	
Wind turbines and wind farms		16.88%	13
Solar farms		45.45%	35
Biomass		38.96%	30
Small-scale renewable energy technologies integrated with new buildings or fitted to existing buildings		79.22%	61
Other (please specify)		9.09%	7
Total Respondents: 77			

#	OTHER (PLEASE SPECIFY)	DATE
1	Geothermal energy	5/31/2018 2:41 PM
2	none	5/31/2018 1:41 PM
3	put turbines in certain parts of the river to create electricity	5/17/2018 4:31 PM
4	Single wind turbine	5/11/2018 6:57 PM
5	Individual wind turbine	5/11/2018 4:09 PM
6	Geothermal	5/10/2018 7:43 AM
7	None of the above	5/8/2018 9:25 AM

Q7 Which of the following should be identified as a Local Green Space? (Please select all the options that apply)

Answered: 78 Skipped: 2



ANSWER CHOICES	RESPONSES	
The Meadows	83.33%	65
The Green	93.59%	73
All Saints Church	83.33%	65
Old Rectory	48.72%	38
Recreation/Cricket Field	79.49%	62
Village Hall Field	85.90%	67
Friars Close Farm	50.00%	39

Barnwell Neighbourhood Plan

[Remove Watermark Now](#)

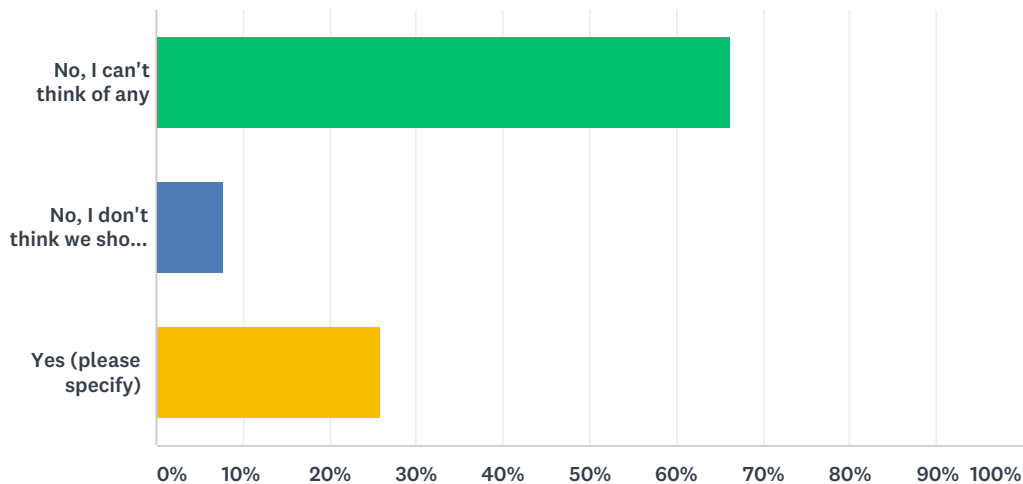
The Brook	88.46%	69
St Andrews Church	80.77%	63
Frontage to manor house and gardens	65.38%	51
Barnwell Manor grounds	0.00%	0
Other (please specify)	8.97%	7
Total Respondents: 78		

#	OTHER (PLEASE SPECIFY)	DATE
1	the lane at all saints end (opp. lower farm and the grange)	6/4/2018 11:34 PM
2	Alms House gardens.	6/4/2018 8:36 PM
3	The fields behind Main street (Montagu Terrace et al)	5/16/2018 7:45 PM
4	By the meadows I mean the Church meadows	5/11/2018 4:12 PM
5	Fields backing onto Main St houses to wards old railway line	5/10/2018 4:58 PM
6	All areas behind current property	4/29/2018 5:34 PM
7	Barnwell Country Park Green area at Castle View	4/28/2018 4:58 PM



Q8 In addition to the Listed Buildings and Scheduled Monuments, are there any other buildings or structures that our Neighbourhood Plan should identify for protection?

Answered: 77 Skipped: 3



ANSWER CHOICES		RESPONSES	
No, I can't think of any		66.23%	51
No, I don't think we should identify any		7.79%	6
Yes (please specify)		25.97%	20
TOTAL			77

#	YES (PLEASE SPECIFY)	DATE
1	The Ford, the shop, Geooffs Turkey sheds!!	6/4/2018 11:55 PM
2	Tudor house, if not already listed	6/4/2018 11:31 PM
3	The tilting fields opposite the castle between the brook and the church. The fishing ponds, on the site of the old mott and bailey castle	6/4/2018 11:19 PM
4	Dead tree behind all saints	6/4/2018 8:36 PM
5	railway Station House	5/31/2018 2:10 PM
6	War Memorial	5/31/2018 1:49 PM
7	Opposite Castle	5/31/2018 1:12 PM
8	The Meadows should be protected as it is thought to be the site of the original village for Barnwell St Andrews before the Plague of the mid/late-1300s wiped out most of the inhabitants. Those who lived moved towards Barnwell All Saints and built new houses. The oldest is thought to be from ~1370.	5/18/2018 10:58 AM
9	The old primary school (Little Ducklings) and The Almshouses and Chapel	5/16/2018 7:48 PM
10	The school buildings, Friars Close Farm (house), Reading Rooms	5/12/2018 11:40 AM
11	School building	5/12/2018 11:35 AM
12	Bigleys bungalow, friars Close Farm house, if not listed already	5/11/2018 4:14 PM
13	Montagu Arms	5/11/2018 8:31 AM

Barnwell Neighbourhood Plan

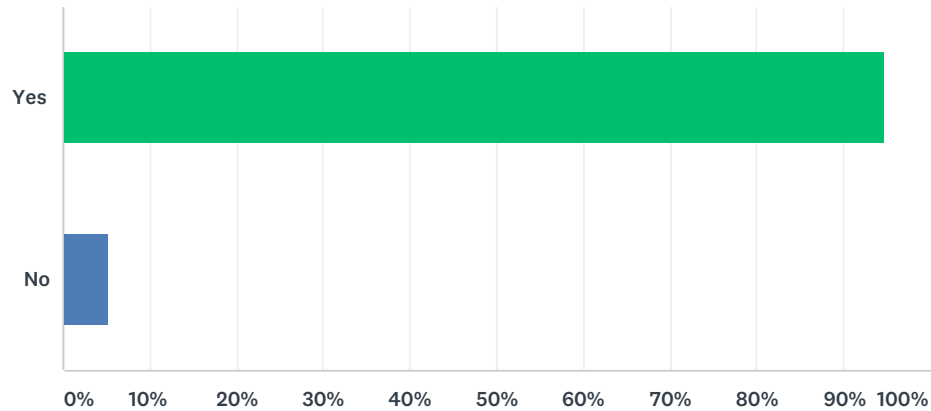
[Remove Watermark Now](#)

14	The Alms Houses (Bishop Thatham's)	5/10/2018 7:49 AM
15	The Chancel	4/30/2018 12:06 PM
16	All Saint's Chancel	4/30/2018 7:39 AM
17	The tilting fields opposite the castle, between the brook and the church. The fishing ponds, on the site of the old Mott and Bailey castle of -1150.	4/29/2018 6:38 PM
18	Old school building	4/28/2018 5:20 PM
19	Bigley Bungalow	4/27/2018 4:27 PM
20	Latham's cottages	4/27/2018 9:32 AM



Q9 Do you think that our Neighbourhood Plan should include guidance on the design of new buildings?

Answered: 77 Skipped: 3

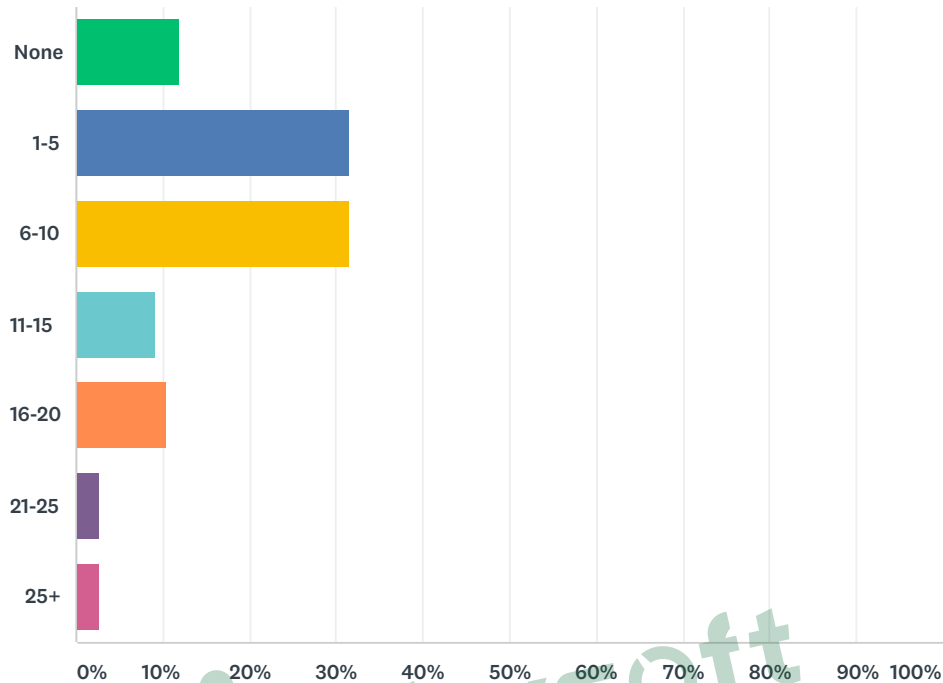


ANSWER CHOICES	RESPONSES	
Yes	94.81%	73
No	5.19%	4
TOTAL		77



Q10 How many new homes should we plan for the period to 2031 in Barnwell Parish?

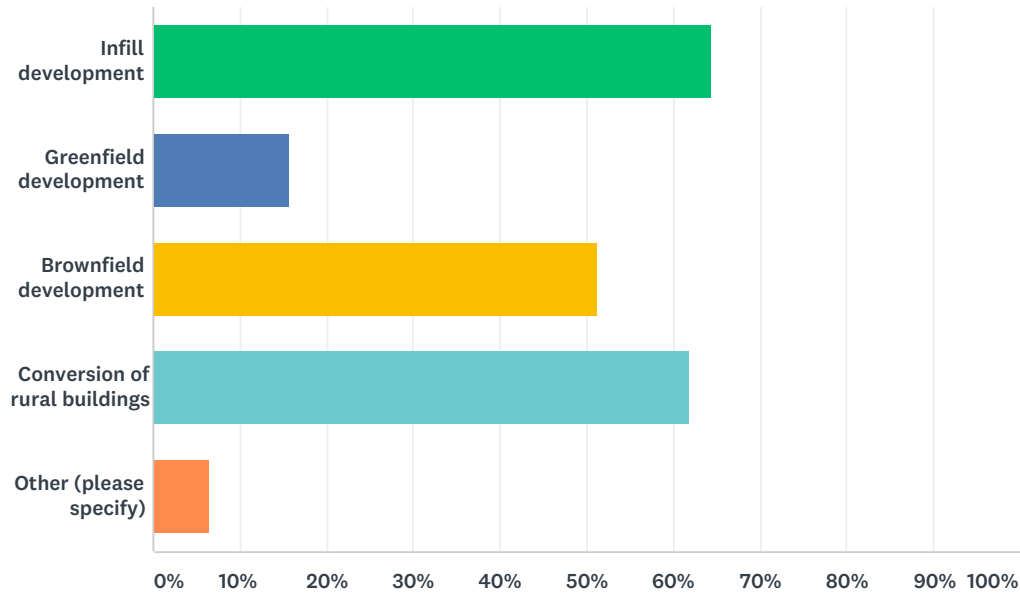
Answered: 76 Skipped: 4



ANSWER CHOICES	RESPONSES	
None	11.84%	9
1-5	31.58%	24
6-10	31.58%	24
11-15	9.21%	7
16-20	10.53%	8
21-25	2.63%	2
25+	2.63%	2
TOTAL		76

Q11 How should we plan for housing growth? (Please select all the options that apply)

Answered: 76 Skipped: 4

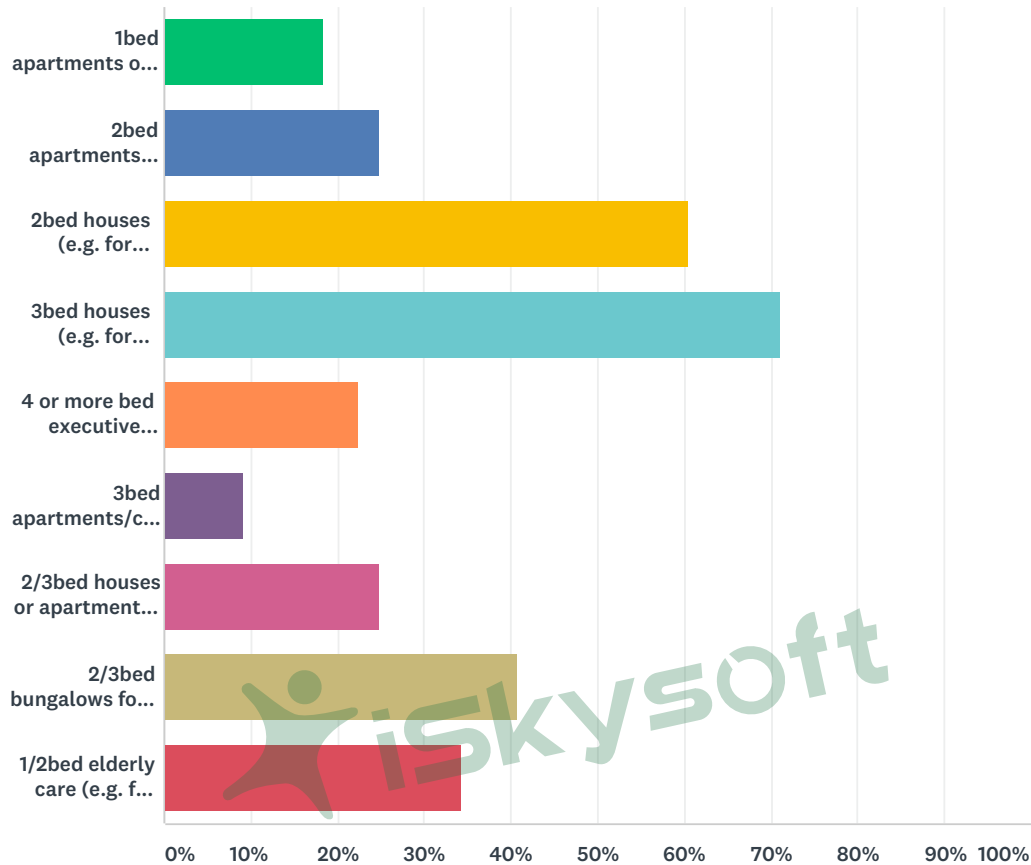


ANSWER CHOICES		RESPONSES	
Infill development		64.47%	49
Greenfield development		15.79%	12
Brownfield development		51.32%	39
Conversion of rural buildings		61.84%	47
Other (please specify)		6.58%	5
Total Respondents: 76			

#	OTHER (PLEASE SPECIFY)	DATE
1	None	5/31/2018 2:30 PM
2	the meadows	5/17/2018 7:47 PM
3	Small scale green field with great care not to set a precedentmaybe extend the village envelope. Mixed size , self build , low cost , pensioners development ?	5/11/2018 4:28 PM
4	only when local heritage and village identity are protected	4/30/2018 12:09 PM
5	Not backfill behind existing property	4/29/2018 5:36 PM

Q12 Please identify the THREE most important priorities for housing in the parish?

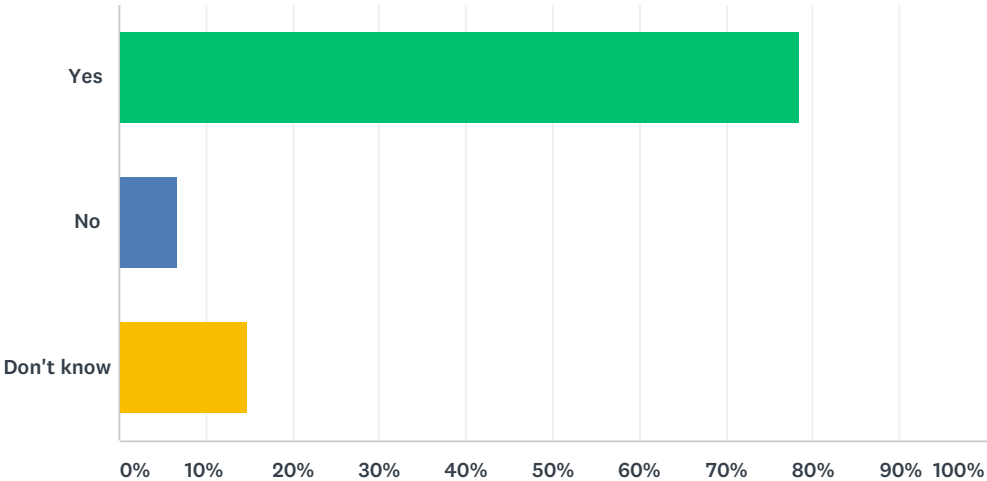
Answered: 76 Skipped: 4



ANSWER CHOICES	RESPONSES	
1bed apartments or shared housing (mainly younger single or couple households at the start of the housing ladder)	18.42%	14
2bed apartments (e.g. for couples without children or older singles)	25.00%	19
2bed houses (e.g. for couples, smaller families, single parents, singles with child access and frequent visitors)	60.53%	46
3bed houses (e.g. for families with children)	71.05%	54
4 or more bed executive housing	22.37%	17
3bed apartments/cluster (e.g. for young people/students sharing at start of housing ladder, extended older families, non-traditional household groups)	9.21%	7
2/3bed houses or apartments for downsizing older people	25.00%	19
2/3bed bungalows for downsizing older people	40.79%	31
1/2bed elderly care (e.g. for older frail elderly singles)	34.21%	26
Total Respondents: 76		

Q13 Do you agree that the definition of a Settlement Boundary is a good way of managing housing development?

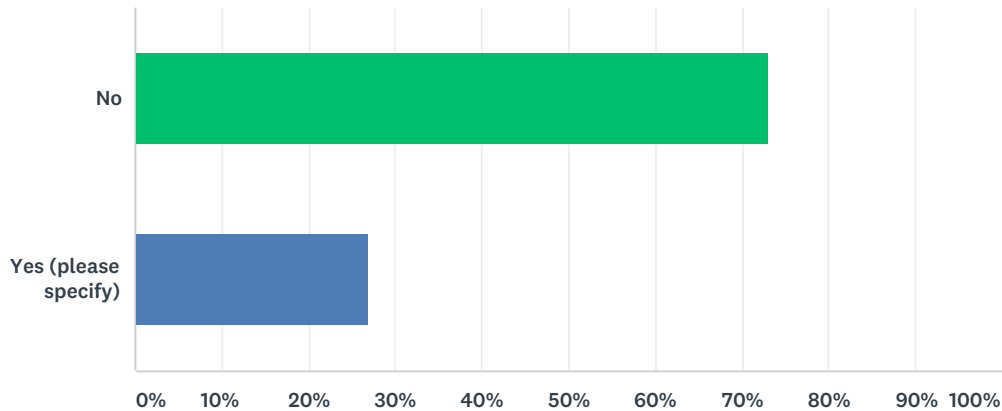
Answered: 74 Skipped: 6



ANSWER CHOICES	RESPONSES	
Yes	78.38%	58
No	6.76%	5
Don't know	14.86%	11
TOTAL		74

Q14 Are there any specific changes to the Barnwell Settlement Boundary shown below that you would like to see made in the Neighbourhood Plan?

Answered: 74 Skipped: 6



ANSWER CHOICES	RESPONSES	
No	72.97%	54
Yes (please specify)	27.03%	20
TOTAL		74

#	YES (PLEASE SPECIFY)	DATE
1	the settlement boundary should be the same as in the local plans otherwise it will be useless/meaningless. the village boundary should include the village hall and berridges farm. it should be on continuous line, not 2 separated areas.	6/4/2018 11:48 PM
2	allows small development at castle view towards oundle	6/4/2018 11:35 PM
3	Needs widening	6/4/2018 8:51 PM
4	Think it should be extended along Armston Road and along Hemington Road	5/25/2018 7:39 AM
5	Extend to include Armston Road, the Manor and Grounds, Northern Well Lane,the south portion of the meadows to the west of the church, Friars Close Farm and land to the north of Foot Hill Spinney	5/21/2018 4:43 PM
6	Fill in the gaps between the two groups of development using the cricket pitch and the land on the other side of the road. As development land this would not increase road traffic into the heart of the village but it would help link the two groups of development.	5/18/2018 11:03 AM
7	Barnwell St Andrews area	5/17/2018 7:50 PM
8	I would support infill building of mixed housing on the cricket ground. This provides easy access to 605 and keep traffic to a minimum in the village	5/16/2018 5:58 PM
9	Include the cricket pitch/recreation field - an ideal place to build new homes	5/12/2018 11:43 AM
10	Minor extension to side of Friars close, extension beyond present boundary to the South East of the brook. (At Orchard End) single line development . Infill by Chancel terrace , (North) some sites by Bigleys bungalow . Infil	5/11/2018 4:28 PM
11	Include the Recreation /Cricket field in an develepment plan. Move that facilitly to the Villge Hall	5/11/2018 8:33 AM
12	Extending boundary north west of Well Lane.	5/10/2018 5:07 PM

Barnwell Neighbourhood Plan

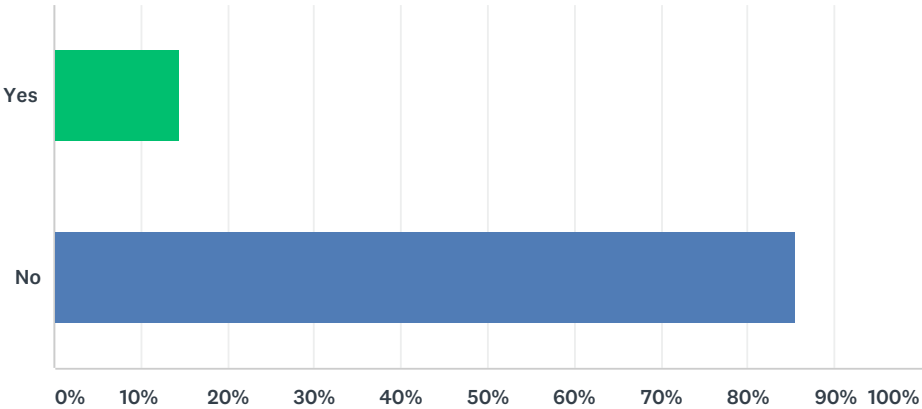
[Remove Watermark Now](#)

13	I think the top section of the village should join together with the bottom of the village via inclusion of the cricket field as an area for development. The village would benefit from a small select housing estate to bring families and younger people into the village.	5/10/2018 11:34 AM
14	Inclusion of Friars Close Farm and yard and paddocks to North.	5/8/2018 9:28 AM
15	It needs opening us as there is no room for developement	5/1/2018 12:42 PM
16	Crossing onto the A605. We should have traffic lights or speed calming or roundabout	4/30/2018 7:41 AM
17	I would like it expanded to accommodate some development possibly between the Old Rectory and Well Lane or extend Castle View.	4/29/2018 8:33 PM
18	Connecting the two marked areas along the North side of Church Hill, to provide a more cohesive/connected village.	4/29/2018 7:32 PM
19	We could do with a copy of the existing boundary so we can compare this with the proposed.	4/27/2018 4:36 PM
20	The two areas of settlement should be joined to take in the green areas between the two. Consideration should also be given to extending the settlement boundary toward the old railway line around the area of the Cricket Field.	4/26/2018 11:30 AM



Q15 In the last ten years, have any members of your household left the Parish due to a lack of available, suitable housing?

Answered: 76 Skipped: 4

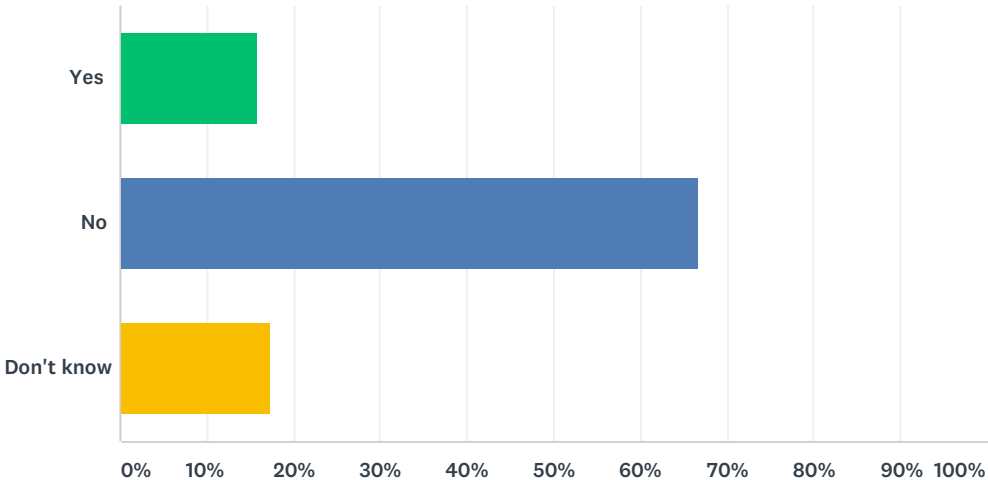


ANSWER CHOICES	RESPONSES	
Yes	14.47%	11
No	85.53%	65
TOTAL		76



Q16 Does your household as a whole, or anyone in your current household, expect to need to move within the Parish within the next ten years?

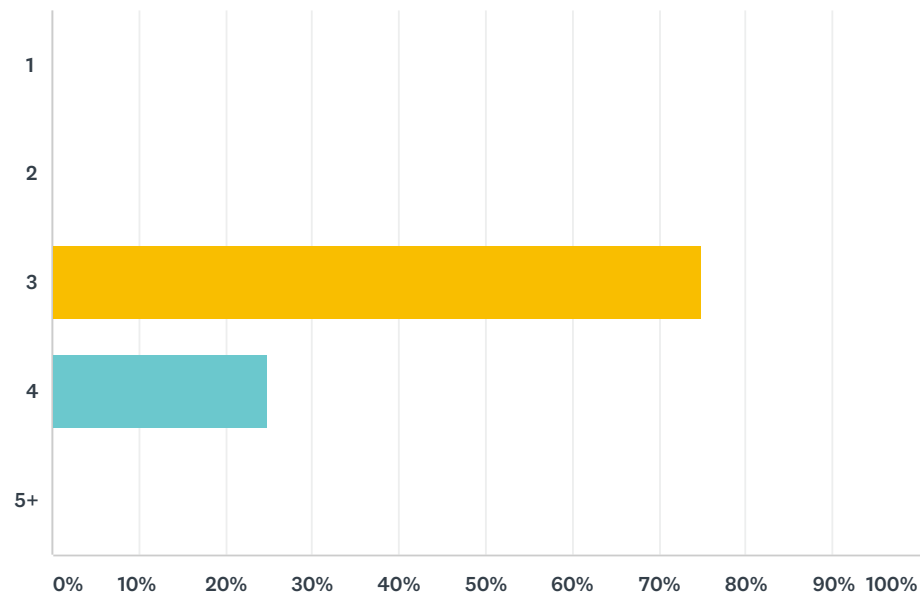
Answered: 75 Skipped: 5



ANSWER CHOICES	RESPONSES	
Yes	16.00%	12
No	66.67%	50
Don't know	17.33%	13
TOTAL		75

Q17 How many bedrooms would that household expect to need?

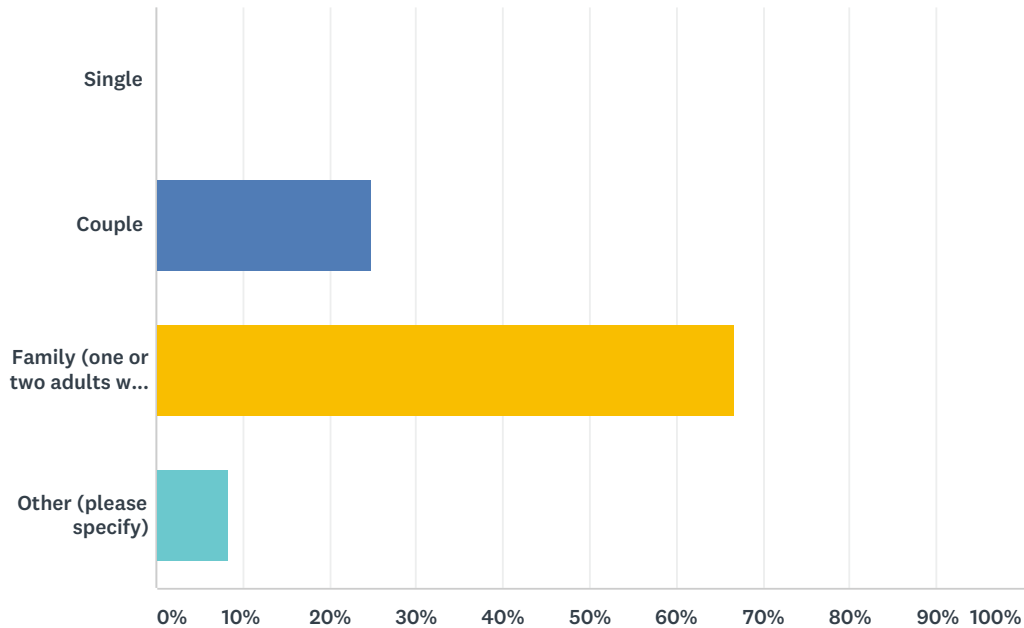
Answered: 12 Skipped: 68



ANSWER CHOICES		RESPONSES	
1		0.00%	0
2		0.00%	0
3		75.00%	9
4		25.00%	3
5+		0.00%	0
TOTAL			12

Q18 How would you describe this household?

Answered: 12 Skipped: 68

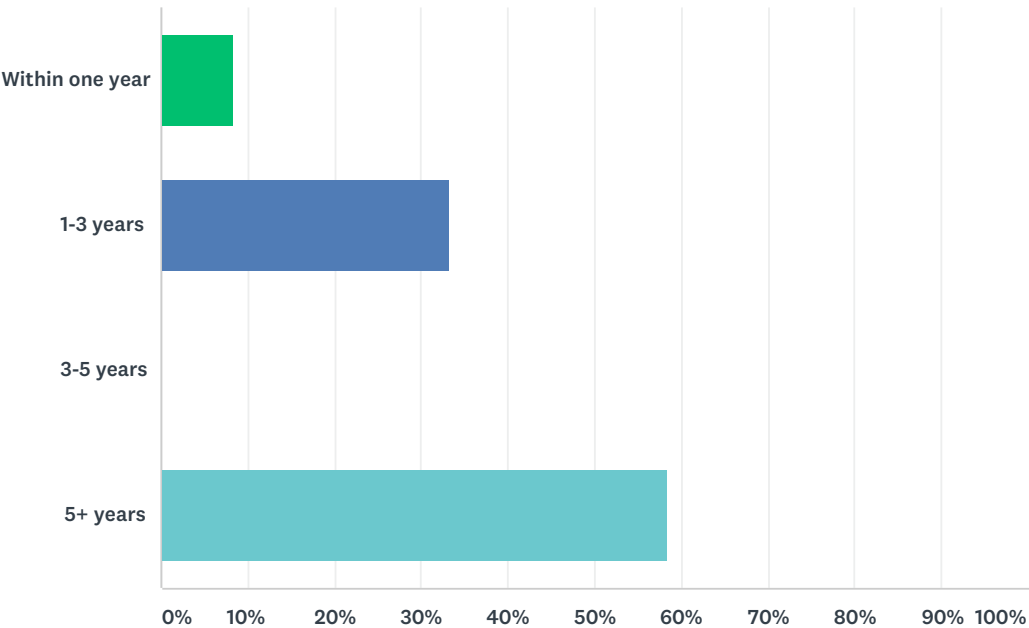


ANSWER CHOICES		RESPONSES	
Single		0.00%	0
Couple		25.00%	3
Family (one or two adults with one or more children)		66.67%	8
Other (please specify)		8.33%	1
TOTAL			12

#	OTHER (PLEASE SPECIFY)	DATE
1	Couple expecting visitors and grandchildren	5/1/2018 12:45 PM

Q19 When would the household expect to need to move?

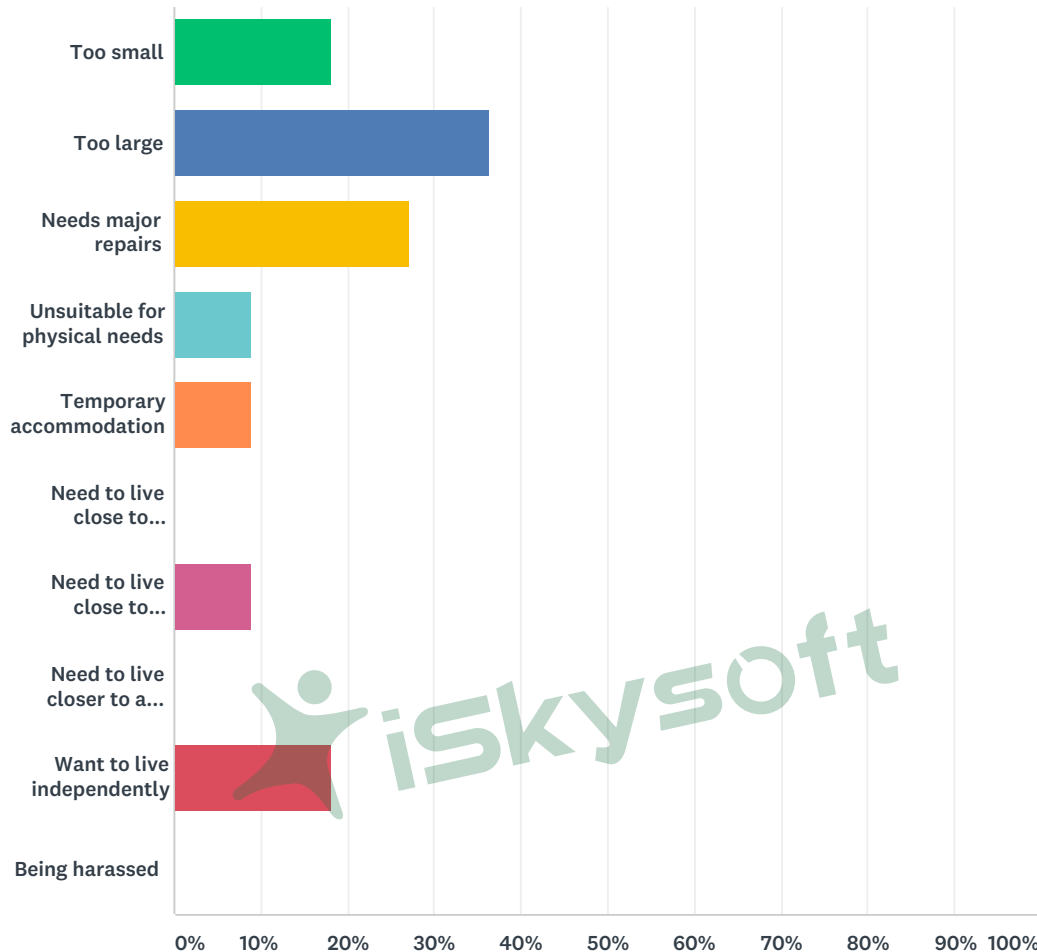
Answered: 12 Skipped: 68



ANSWER CHOICES		RESPONSES	
Within one year		8.33%	1
1-3 years		33.33%	4
3-5 years		0.00%	0
5+ years		58.33%	7
TOTAL			12

Q20 Please give the reasons why this household's current home does not meet the household's need? (Please select all the options that apply)

Answered: 11 Skipped: 69

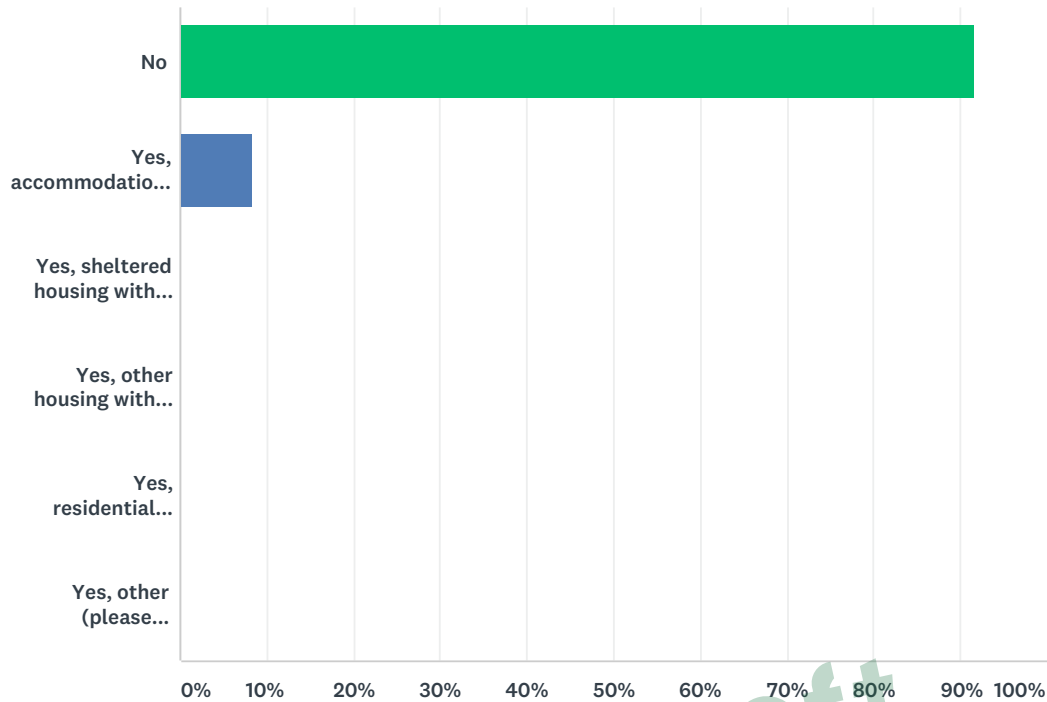


ANSWER CHOICES	RESPONSES	
Too small	18.18%	2
Too large	36.36%	4
Needs major repairs	27.27%	3
Unsuitable for physical needs	9.09%	1
Temporary accommodation	9.09%	1
Need to live close to employment	0.00%	0
Need to live close to relative/family	9.09%	1
Need to live closer to a carer or to give care	0.00%	0
Want to live independently	18.18%	2
Being harassed	0.00%	0



Q21 Does this household have a specialist housing need?

Answered: 12 Skipped: 68

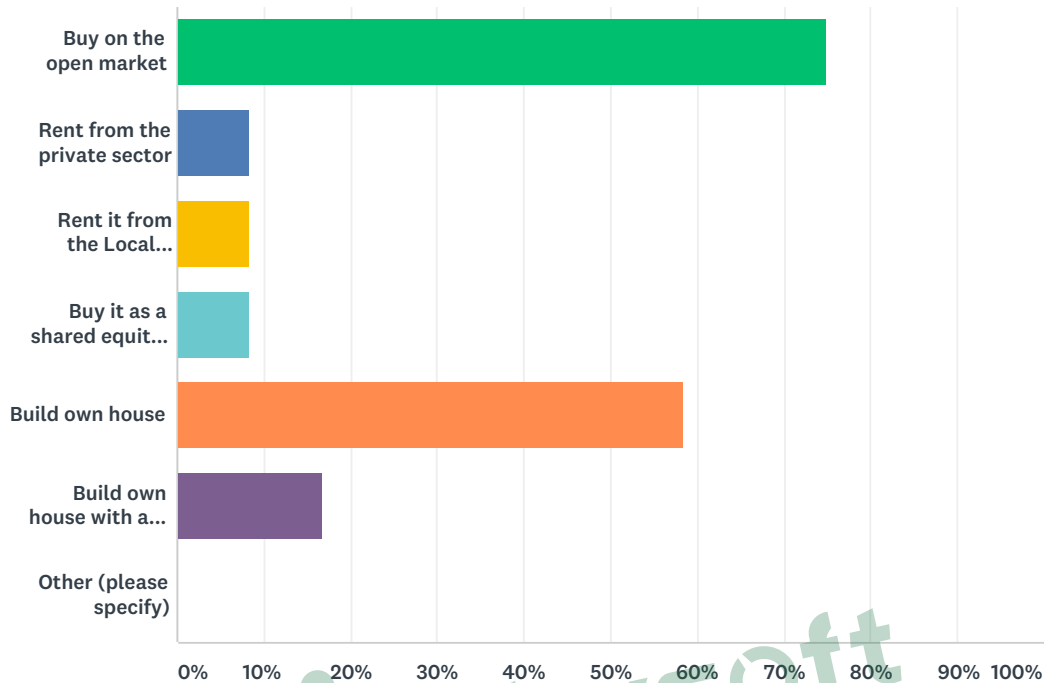


ANSWER CHOICES	RESPONSES	
No	91.67%	11
Yes, accommodation on the ground floor	8.33%	1
Yes, sheltered housing with support services provided	0.00%	0
Yes, other housing with support services provided	0.00%	0
Yes, residential care	0.00%	0
Yes, other (please specify)	0.00%	0
TOTAL		12

#	YES, OTHER (PLEASE SPECIFY)	DATE
	There are no responses.	

Q22 How would this household consider paying for this accommodation? (Please select all the options that apply)

Answered: 12 Skipped: 68

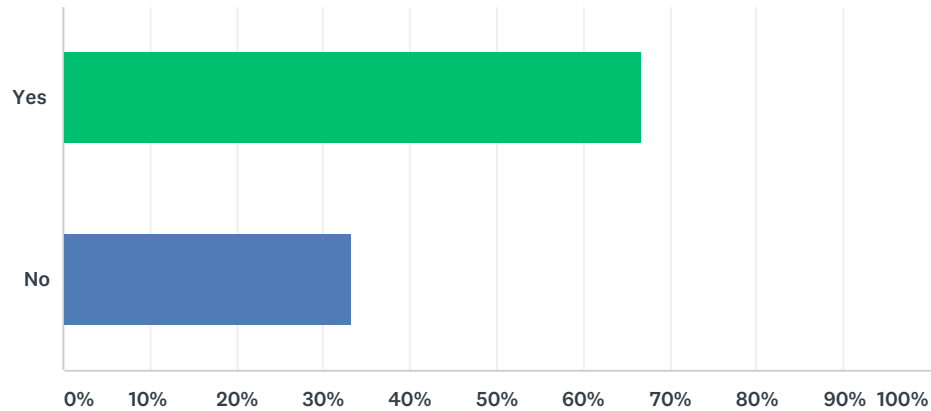


ANSWER CHOICES		RESPONSES	
Buy on the open market		75.00%	9
Rent from the private sector		8.33%	1
Rent it from the Local Authority or Housing Association		8.33%	1
Buy it as a shared equity owner with the Local Authority or Housing Association		8.33%	1
Build own house		58.33%	7
Build own house with a grant/loan		16.67%	2
Other (please specify)		0.00%	0
Total Respondents: 12			

#	OTHER (PLEASE SPECIFY)	DATE
	There are no responses.	

Q23 If this household moved to a new home, would an existing dwelling be freed-up?

Answered: 12 Skipped: 68

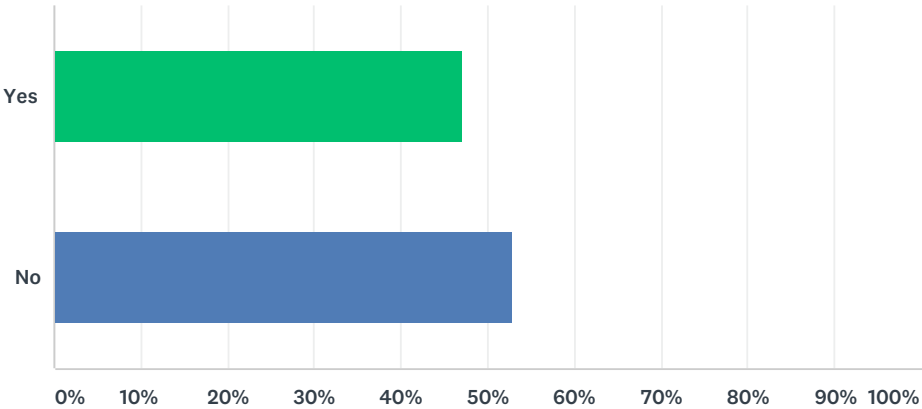


ANSWER CHOICES	RESPONSES	
Yes	66.67%	8
No	33.33%	4
TOTAL		12



Q24 Would you support a Rural Exception Site for affordable housing?

Answered: 70 Skipped: 10

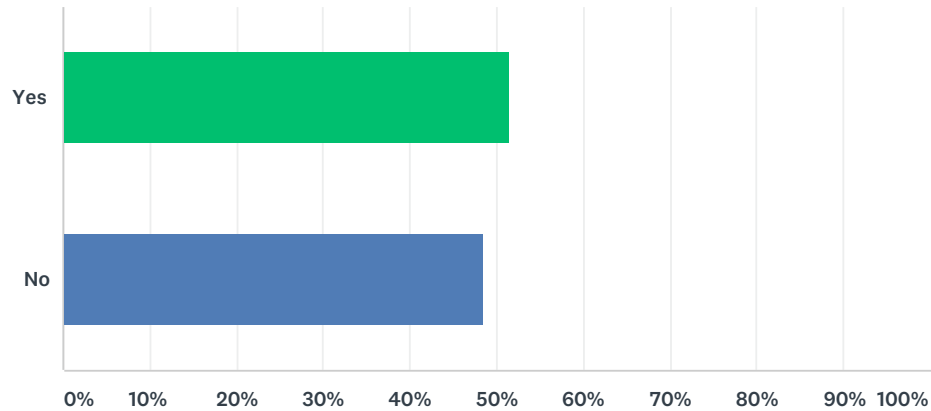


ANSWER CHOICES	RESPONSES	
Yes	47.14%	33
No	52.86%	37
TOTAL		70



Q25 Would you support a Rural Exception Site for community-led housing?

Answered: 70 Skipped: 10

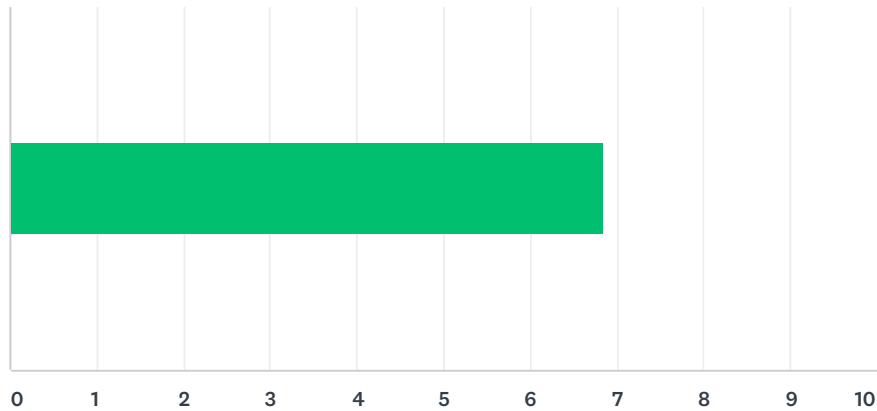


ANSWER CHOICES	RESPONSES	
Yes	51.43%	36
No	48.57%	34
TOTAL		70



Q26 On a scale of 0 to 10, where 0 is not a problem, how concerned are you with speeding traffic the village?

Answered: 71 Skipped: 9



ANSWER CHOICES	AVERAGE NUMBER	TOTAL NUMBER	RESPONSES
	7	486	71
Total Respondents: 71			

#		DATE
1	7	6/5/2018 12:01 AM
2	7	6/4/2018 11:57 PM
3	5	6/4/2018 11:53 PM
4	6	6/4/2018 11:51 PM
5	5	6/4/2018 11:48 PM
6	7	6/4/2018 11:44 PM
7	7	6/4/2018 11:36 PM
8	8	6/4/2018 11:32 PM
9	6	6/4/2018 11:25 PM
10	9	6/4/2018 11:21 PM
11	2	6/4/2018 11:16 PM
12	10	6/4/2018 11:13 PM
13	2	6/4/2018 8:58 PM
14	5	6/4/2018 8:55 PM
15	3	6/4/2018 8:52 PM
16	6	6/4/2018 8:46 PM
17	3	6/4/2018 8:42 PM
18	10	6/4/2018 8:37 PM
19	7	6/1/2018 12:13 AM
20	8	5/31/2018 2:46 PM
21	5	5/31/2018 2:43 PM

Barnwell Neighbourhood Plan

[Remove Watermark Now](#)

22	10	5/31/2018 2:35 PM
23	8	5/31/2018 2:31 PM
24	8	5/31/2018 2:20 PM
25	6	5/31/2018 2:18 PM
26	10	5/31/2018 2:16 PM
27	10	5/31/2018 2:11 PM
28	1	5/31/2018 2:04 PM
29	7	5/31/2018 1:59 PM
30	10	5/31/2018 1:50 PM
31	9	5/31/2018 1:43 PM
32	10	5/31/2018 1:14 PM
33	8	5/31/2018 12:23 PM
34	5	5/25/2018 7:41 AM
35	4	5/21/2018 4:44 PM
36	7	5/18/2018 6:36 PM
37	7	5/18/2018 11:05 AM
38	5	5/18/2018 7:55 AM
39	10	5/17/2018 4:38 PM
40	10	5/16/2018 9:17 PM
41	6	5/16/2018 8:03 PM
42	1	5/16/2018 5:59 PM
43	3	5/15/2018 5:47 PM
44	7	5/15/2018 5:38 PM
45	8	5/14/2018 8:10 PM
46	8	5/12/2018 11:45 AM
47	5	5/11/2018 6:59 PM
48	6	5/11/2018 4:32 PM
49	6	5/11/2018 8:36 AM
50	9	5/10/2018 8:44 PM
51	4	5/10/2018 5:12 PM
52	10	5/10/2018 11:36 AM
53	8	5/10/2018 8:02 AM
54	10	5/9/2018 12:32 PM
55	2	5/8/2018 9:29 AM
56	8	5/6/2018 11:45 AM
57	10	5/1/2018 12:48 PM
58	9	4/30/2018 12:10 PM
59	6	4/30/2018 12:03 PM
60	8	4/30/2018 12:03 PM
61	9	4/30/2018 11:10 AM
62	10	4/30/2018 7:46 AM



Barnwell Neighbourhood Plan

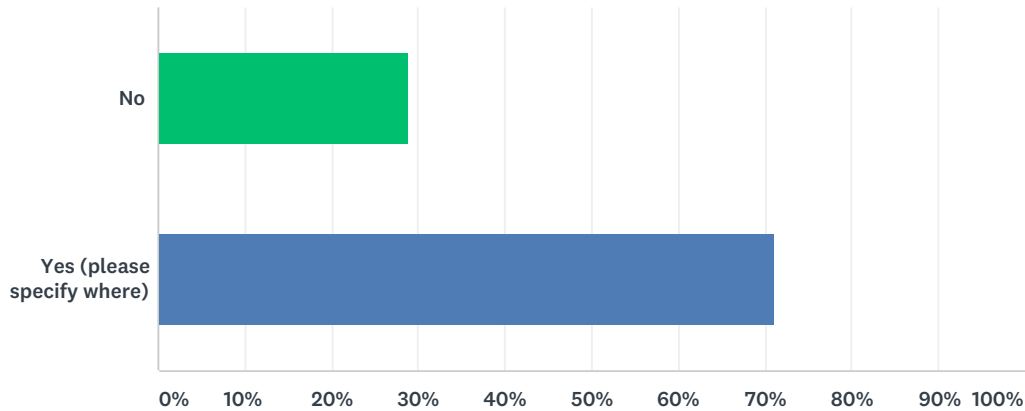
[Remove Watermark Now](#)

63	1	4/29/2018 8:37 PM
64	2	4/29/2018 7:34 PM
65	7	4/29/2018 6:45 PM
66	8	4/29/2018 5:39 PM
67	5	4/29/2018 4:30 PM
68	9	4/28/2018 11:56 PM
69	10	4/27/2018 4:39 PM
70	10	4/27/2018 9:39 AM
71	8	4/26/2018 12:09 PM



Q27 Is inconsiderate or lack of parking a problem in the village?

Answered: 73 Skipped: 7



ANSWER CHOICES	RESPONSES	
No	28.77%	21
Yes (please specify where)	71.23%	52
TOTAL		73

#	YES (PLEASE SPECIFY WHERE)	DATE
1	.	6/5/2018 12:01 AM
2	Sometimes	6/4/2018 11:57 PM
3	infront of little ducklings and on verges	6/4/2018 11:48 PM
4	Church lane/hill but it does slow the traffic down	6/4/2018 11:39 PM
5	on verges, leading to erosion and occasion village green	6/4/2018 11:32 PM
6	sometimes, near the pub, people do not use the car park	6/4/2018 11:29 PM
7	Channel terrace/ corner near pub/ near traffic calming area, left hand side of brook - start of main street	6/4/2018 11:21 PM
8	Church Street	6/4/2018 11:16 PM
9	Parking on the green	6/4/2018 11:13 PM
10	Grass verges	6/4/2018 8:55 PM
11	Church Hill, Main st. near pub	6/4/2018 8:52 PM
12	all along road on pub side to friars close	6/4/2018 8:46 PM
13	Pub users blocking the road and not using the car park	6/4/2018 8:42 PM
14	Chruch Lane	6/4/2018 8:37 PM
15	Church Hill	5/31/2018 2:43 PM
16	people using the pub instead of the car park	5/31/2018 2:35 PM
17	Main Street	5/31/2018 2:31 PM
18	Next to the green	5/31/2018 2:20 PM
19	Village Green and Post Office	5/31/2018 2:11 PM
20	Church Hill	5/31/2018 1:50 PM

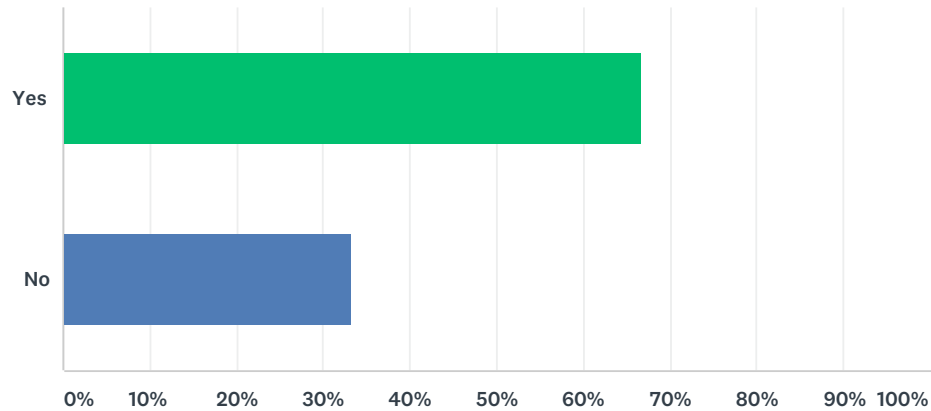
Barnwell Neighbourhood Plan

[Remove Watermark Now](#)

21	Pub Area	5/31/2018 1:14 PM
22	Along the Brook	5/31/2018 12:23 PM
23	People choosing to park on the grass verge of main street outside their own house for ease when parking is available on their drive.	5/18/2018 6:36 PM
24	people should not park on the green. it is harmful to the setting at the heart of the conservation area.	5/18/2018 11:05 AM
25	Church Hill / Between the bridge and the ford	5/17/2018 7:52 PM
26	Church Hill & Church Lane	5/17/2018 4:38 PM
27	Chancel Terrace, Montagu Terrace, Church Lane	5/16/2018 9:17 PM
28	Mostly ok, but Church Hill is sometimes verging on dangerous	5/16/2018 8:03 PM
29	Montagu Terrace	5/15/2018 5:47 PM
30	Bottom of Church Hill close to the bend	5/15/2018 5:38 PM
31	Speeding cars	5/14/2018 8:10 PM
32	Parking on the green, parking opposite turning into Church Green, parking outside St Andrews on the church side of road	5/12/2018 11:45 AM
33	I don't like cars parking on the brook bank	5/11/2018 6:59 PM
34	Mainly on the brookbank . People have not got enough room in drives or have no drives . Any places for small car parks ? Should be a condition of new plans or alterations .	5/11/2018 4:32 PM
35	By Chancel Terrace. Veru difficult for vans to get through in the evening.	5/11/2018 8:36 AM
36	On Church Lane and along the side of the Brook esp near the Pub	5/10/2018 5:12 PM
37	properties around the brook	5/10/2018 11:36 AM
38	On The Green	5/10/2018 8:02 AM
39	due to cars parking on the roads it makes the roads narrow for passing	5/9/2018 12:32 PM
40	Montagu Terrace, Church Hill.	5/8/2018 9:29 AM
41	People choosing to park their cars on the green space along the brook rather than their own drive. People using the pub and parking on green spaces rather than use the pub car park.	5/6/2018 11:45 AM
42	Church Hill, Main St by the bridge	5/1/2018 12:48 PM
43	along brook and near post office	4/30/2018 12:10 PM
44	Around Crowsons; Houses along East side of Brook between Pub and Ford; Chancel Terrace	4/30/2018 12:03 PM
45	dangerous by chancel terrace, too many cars and no space for an emergency vehicle to fit through	4/30/2018 7:46 AM
46	Minor problem on Church Hill	4/29/2018 8:37 PM
47	Along the brook	4/29/2018 7:34 PM
48	Chancel terrac and near traffic calming area, left handside of the brook .	4/29/2018 6:45 PM
49	On grass verges either side of the brook, on street parking	4/28/2018 11:56 PM
50	Particularly along Church Hill	4/27/2018 4:39 PM
51	Lathams cottages area	4/27/2018 9:39 AM
52	All main thoroughfares - due to a lack of designated and non designated parking areas. For instance on Church Lane/Church Hill a designated area of parking could be made outside the almshouses, whilst restrictions in parking could apply at the midway point of the hill where everyone gets stuck near the school. These parked cars will also serve as a natural speed limiter.	4/26/2018 12:09 PM

Q28 Do you own and use a bicycle?

Answered: 75 Skipped: 5

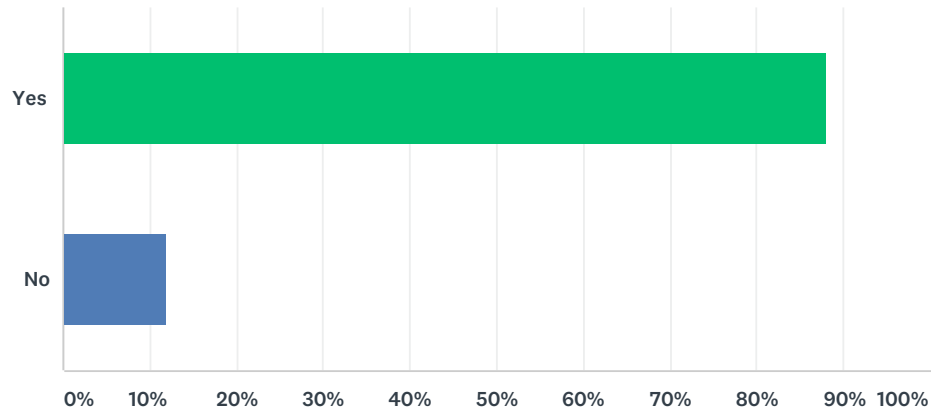


ANSWER CHOICES	RESPONSES	
Yes	66.67%	50
No	33.33%	25
TOTAL		75



Q29 Would a cycle route encourage you to cycle to Oundle more often?

Answered: 50 Skipped: 30

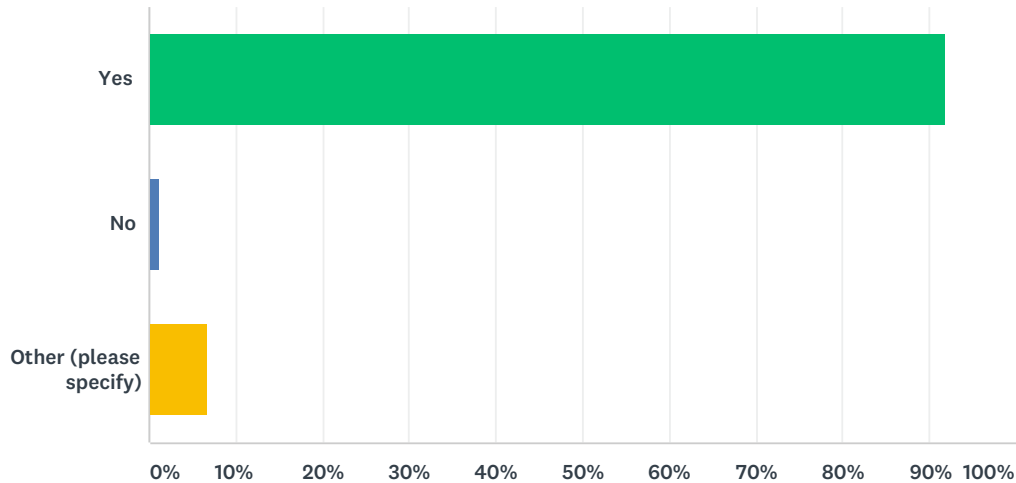


ANSWER CHOICES	RESPONSES	
Yes	88.00%	44
No	12.00%	6
TOTAL		50



Q30 Should the Neighbourhood Plan be used to protect existing services and facilities?

Answered: 74 Skipped: 6

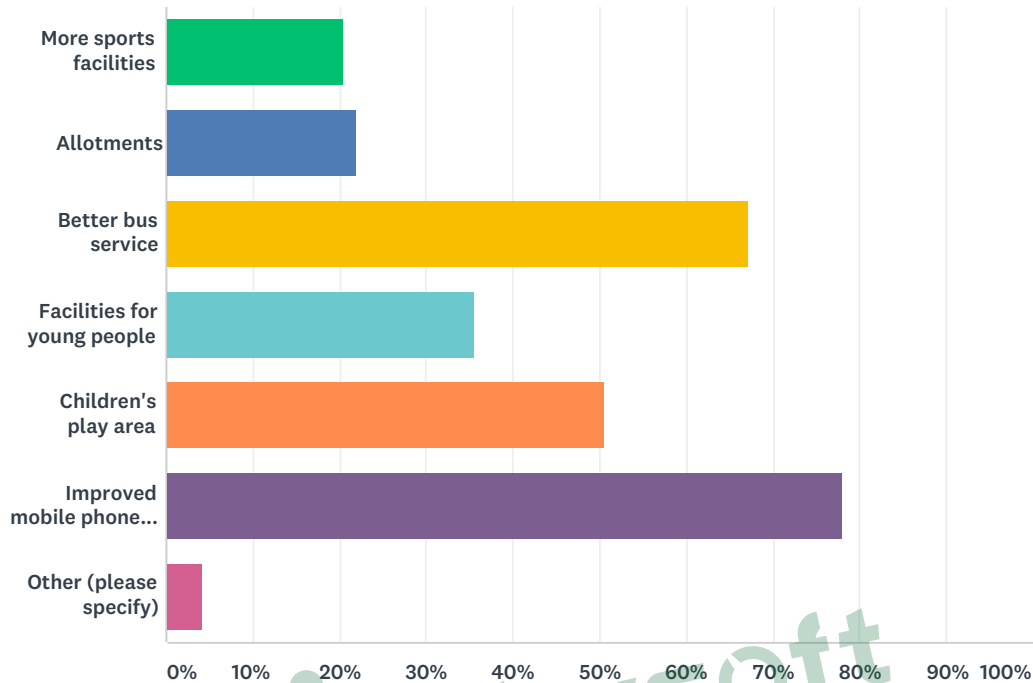


ANSWER CHOICES	RESPONSES	
Yes	91.89%	68
No	1.35%	1
Other (please specify)	6.76%	5
TOTAL		74

#	OTHER (PLEASE SPECIFY)	DATE
1	barnwell does not keep up with local villages and their amenities - sometimes it feels like we do not want to support villagers in using the village to enjoy our lives.	6/4/2018 11:58 PM
2	to protect what is necessary - transport being priority, housing built for the younger and older generation	6/4/2018 11:41 PM
3	if sensible to do so but not at any cost.	5/18/2018 11:16 AM
4	Pub, village hall, new playground - yes.	5/12/2018 11:47 AM
5	Yes some of them. Not necessarily the cricket ground though as this can be moved.	4/26/2018 12:10 PM

Q31 Are there any additional services and facilities you would like to see? (Please select all the options that apply)

Answered: 73 Skipped: 7

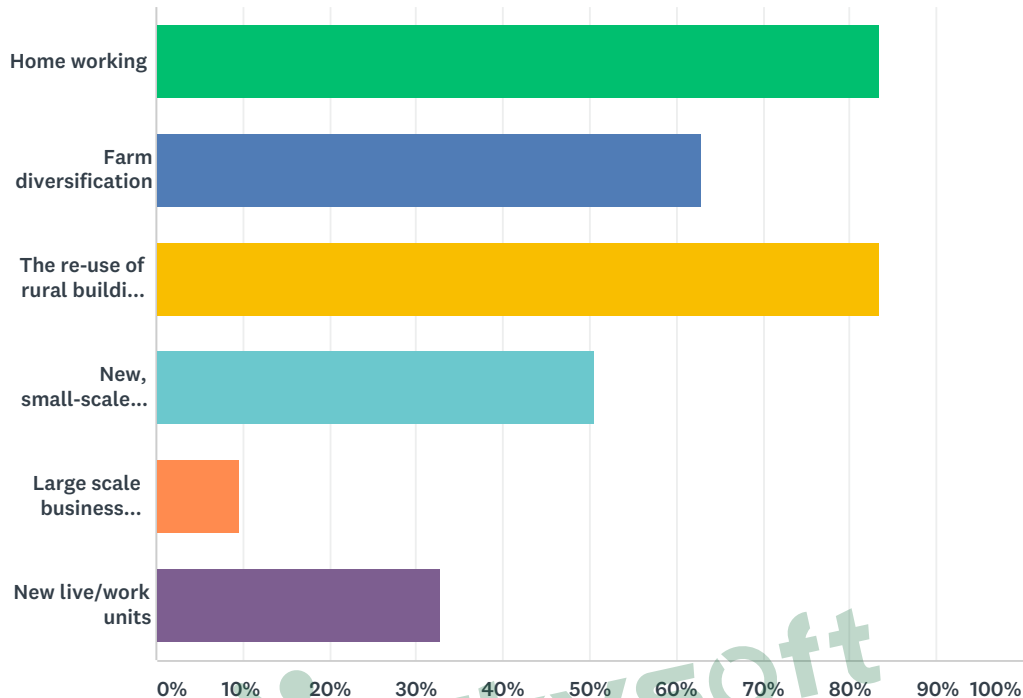


ANSWER CHOICES	RESPONSES	
More sports facilities	20.55%	15
Allotments	21.92%	16
Better bus service	67.12%	49
Facilities for young people	35.62%	26
Children's play area	50.68%	37
Improved mobile phone signal	78.08%	57
Other (please specify)	4.11%	3
Total Respondents: 73		

#	OTHER (PLEASE SPECIFY)	DATE
1	A community shop could be a hub if it contained a coffee shop .	5/11/2018 4:34 PM
2	Plus an improved data signal - put an mast in the church!	5/11/2018 8:37 AM
3	Improve village shop , come back pat please !!!	4/27/2018 9:43 AM

Q32 Which of the following economic activities would you support in the parish? (Please select all the options that apply)

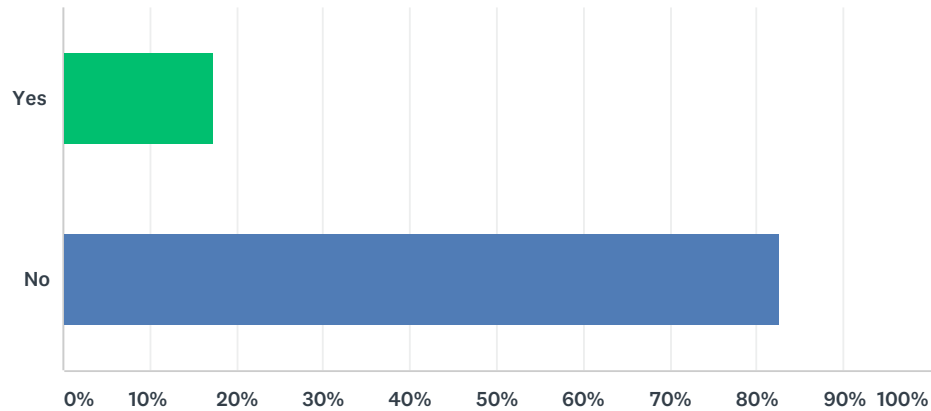
Answered: 73 Skipped: 7



ANSWER CHOICES	RESPONSES	
Home working	83.56%	61
Farm diversification	63.01%	46
The re-use of rural buildings for business use	83.56%	61
New, small-scale buildings for business use	50.68%	37
Large scale business development	9.59%	7
New live/work units	32.88%	24
Total Respondents: 73		

Q33 Do you own/manage a business that is based in the parish?

Answered: 75 Skipped: 5



ANSWER CHOICES	RESPONSES	
Yes	17.33%	13
No	82.67%	62
TOTAL		75



Q34 What is the name of your business?

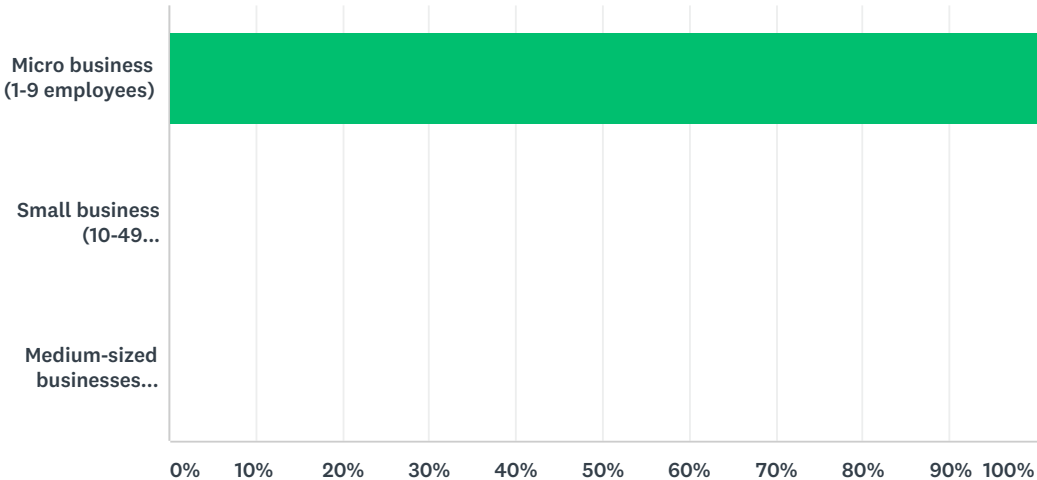
Answered: 8 Skipped: 72

#	RESPONSES	DATE
1	Simac	6/4/2018 11:45 PM
2	LandPlan Associates	5/31/2018 1:15 PM
3	Lower Farm Bed and Breakfast	5/25/2018 7:46 AM
4	54321	5/21/2018 4:47 PM
5	Oundle Architecture	5/18/2018 11:17 AM
6	Stanley Street	5/18/2018 8:00 AM
7	Crowsons Funeral Directors	5/9/2018 12:39 PM
8	Ludcombe Limited	4/26/2018 12:12 PM



Q35 What size is your business?

Answered: 11 Skipped: 69

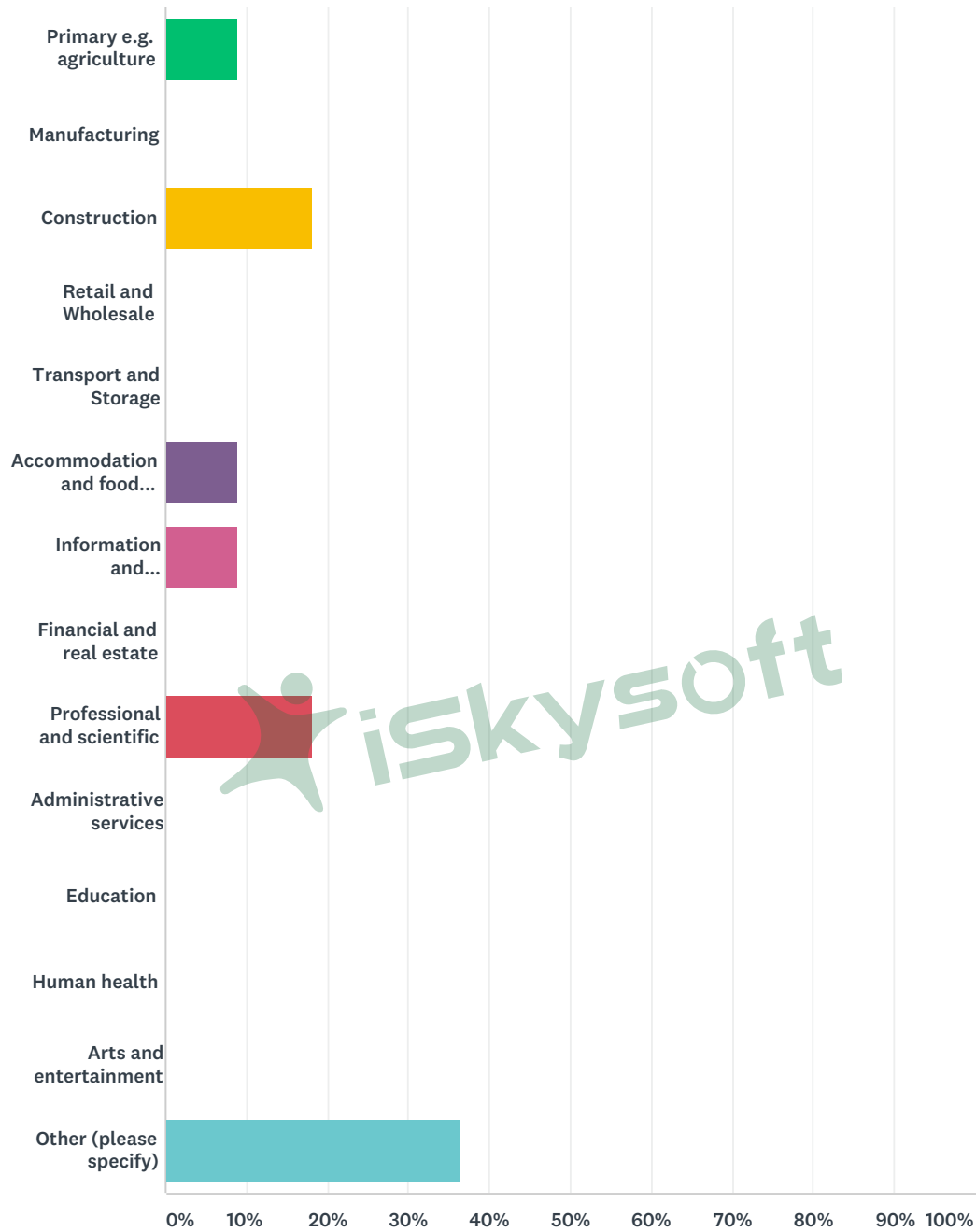


ANSWER CHOICES	RESPONSES	
Micro business (1-9 employees)	100.00%	11
Small business (10-49 employees)	0.00%	0
Medium-sized businesses (50-249 employees)	0.00%	0
TOTAL		11



Q36 What type of economic activity is your business engaged in?

Answered: 11 Skipped: 69



ANSWER CHOICES	RESPONSES	
Primary e.g. agriculture	9.09%	1
Manufacturing	0.00%	0
Construction	18.18%	2
Retail and Wholesale	0.00%	0
Transport and Storage	0.00%	0

Barnwell Neighbourhood Plan

[Remove Watermark Now](#)

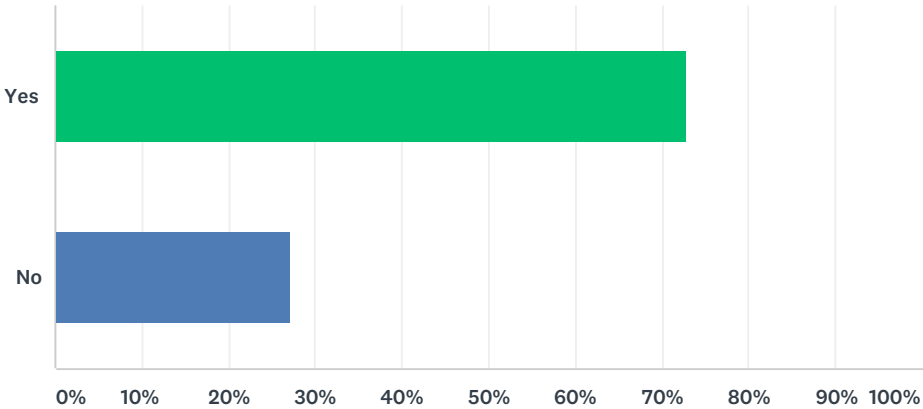
Accommodation and food service	9.09%	1
Information and communication	9.09%	1
Financial and real estate	0.00%	0
Professional and scientific	18.18%	2
Administrative services	0.00%	0
Education	0.00%	0
Human health	0.00%	0
Arts and entertainment	0.00%	0
Other (please specify)	36.36%	4
TOTAL		11

#	OTHER (PLEASE SPECIFY)	DATE
1	N/A	5/31/2018 2:05 PM
2	Caterers offering healthier food options	5/18/2018 8:00 AM
3	funerals	5/9/2018 12:39 PM
4	Recycling	4/26/2018 12:12 PM



Q37 Is the business premise also your home?

Answered: 11 Skipped: 69

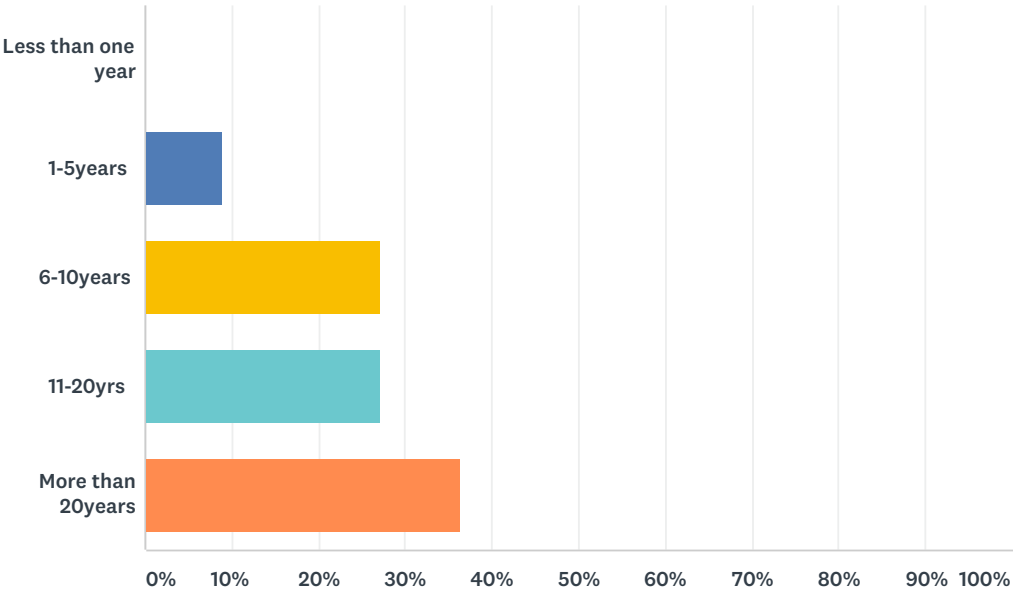


ANSWER CHOICES	RESPONSES	
Yes	72.73%	8
No	27.27%	3
TOTAL		11



Q38 What is the age of your business?

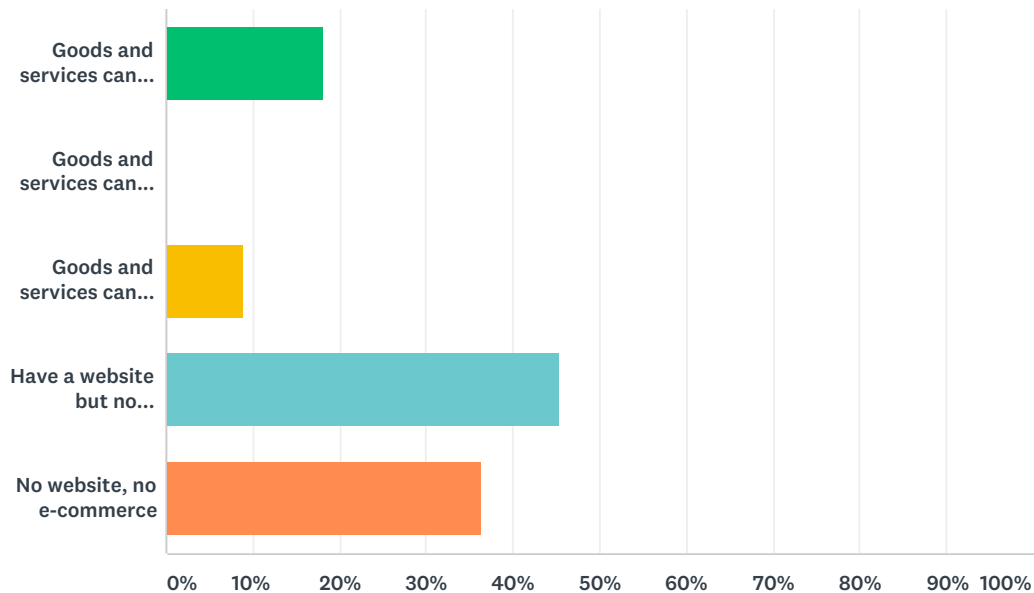
Answered: 11 Skipped: 69



ANSWER CHOICES	RESPONSES	
Less than one year	0.00%	0
1-5years	9.09%	1
6-10years	27.27%	3
11-20yrs	27.27%	3
More than 20years	36.36%	4
TOTAL		11

Q39 Does your business engage in e-commerce? (Please select all the options that apply)

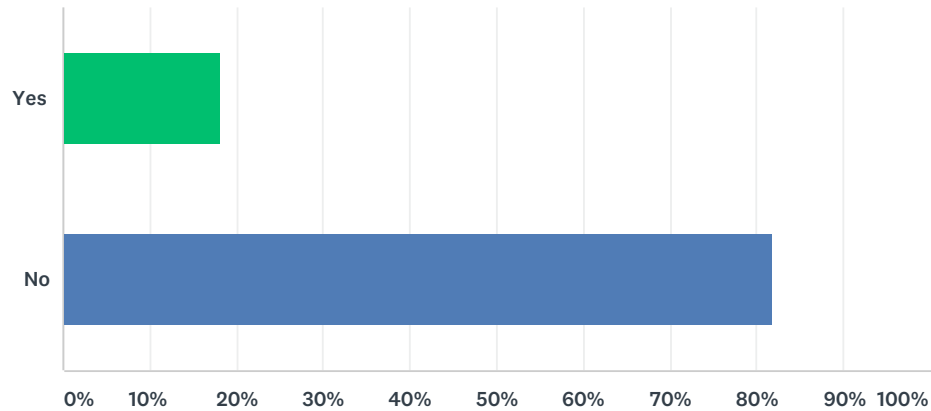
Answered: 11 Skipped: 69



ANSWER CHOICES	RESPONSES	
Goods and services can be ordered directly from our website	18.18%	2
Goods and services can be ordered directly from a 3rd party website	0.00%	0
Goods and services can be ordered from social media	9.09%	1
Have a website but no e-commerce	45.45%	5
No website, no e-commerce	36.36%	4
Total Respondents: 11		

Q40 Do you plan to close or transfer your business in the next five years?

Answered: 11 Skipped: 69

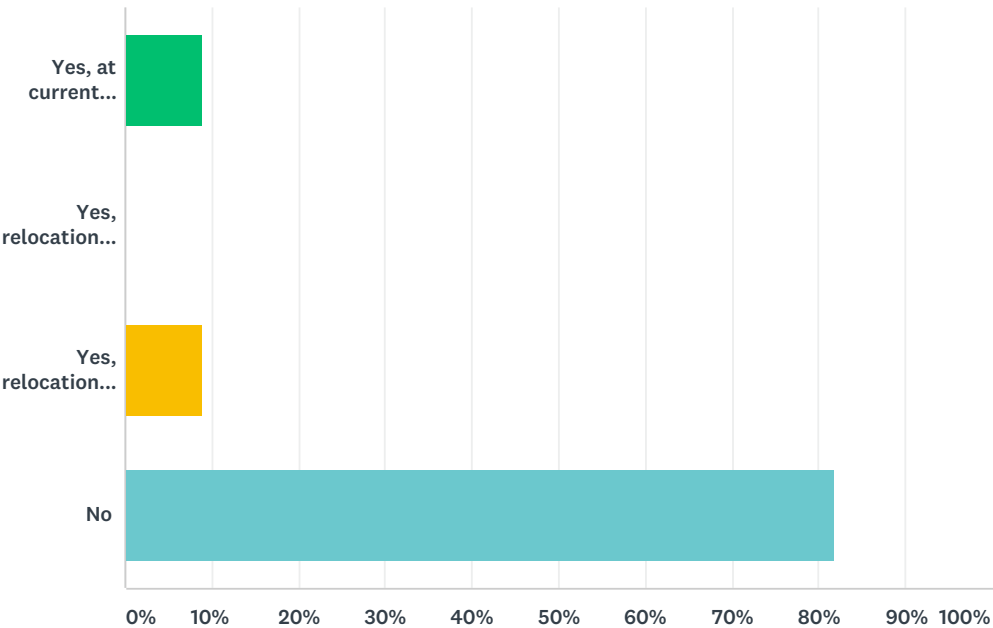


ANSWER CHOICES	RESPONSES	
Yes	18.18%	2
No	81.82%	9
TOTAL		11



Q41 Do you require additional business space in the next three years?

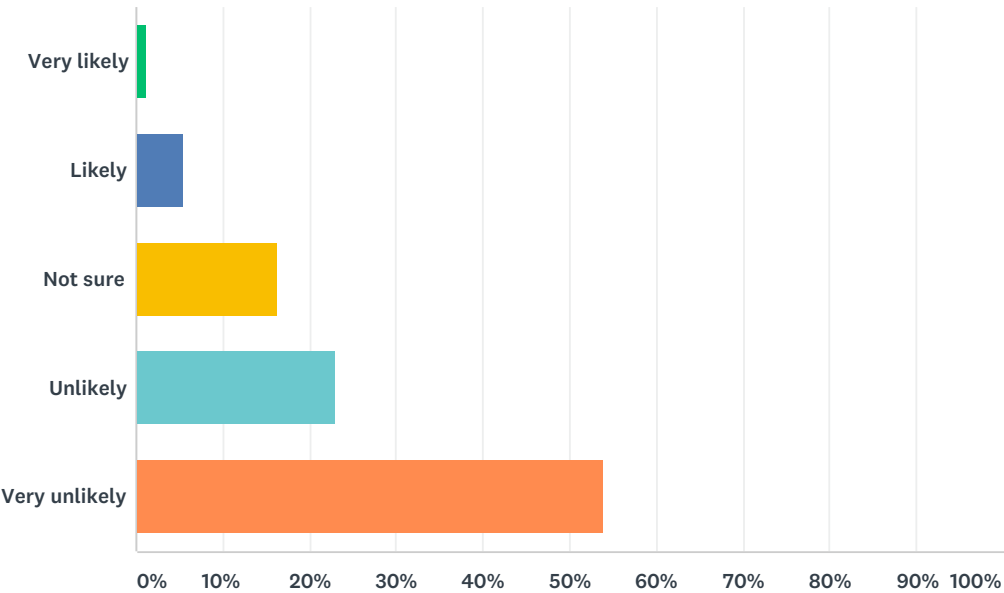
Answered: 11 Skipped: 69



ANSWER CHOICES		RESPONSES	
Yes, at current location		9.09%	1
Yes, relocation within the parish		0.00%	0
Yes, relocation outside the parish		9.09%	1
No		81.82%	9
TOTAL			11

Q42 How likely are you to set up a new business within the parish in the next 10 years?

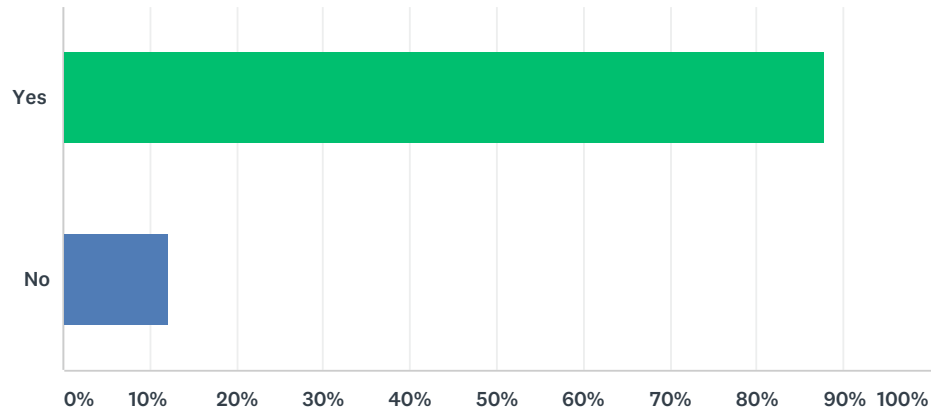
Answered: 74 Skipped: 6



ANSWER CHOICES	RESPONSES	
Very likely	1.35%	1
Likely	5.41%	4
Not sure	16.22%	12
Unlikely	22.97%	17
Very unlikely	54.05%	40
TOTAL		74

Q43 Do you support the extension of facilities at Oundle Marina in Barnwell?

Answered: 74 Skipped: 6

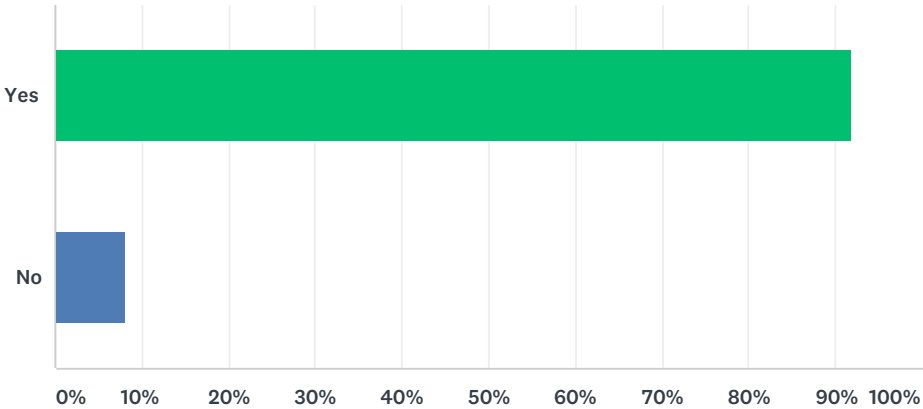


ANSWER CHOICES	RESPONSES	
Yes	87.84%	65
No	12.16%	9
TOTAL		74



Q44 Do you support improved footpath/cycle links between Oundle Marina at Barnwell, Barnwell Country Park and Barnwell Mill?

Answered: 74 Skipped: 6



ANSWER CHOICES	RESPONSES	
Yes	91.89%	68
No	8.11%	6
TOTAL		74



Q45 At what email address would you like to be contacted?

Answered: 44 Skipped: 36

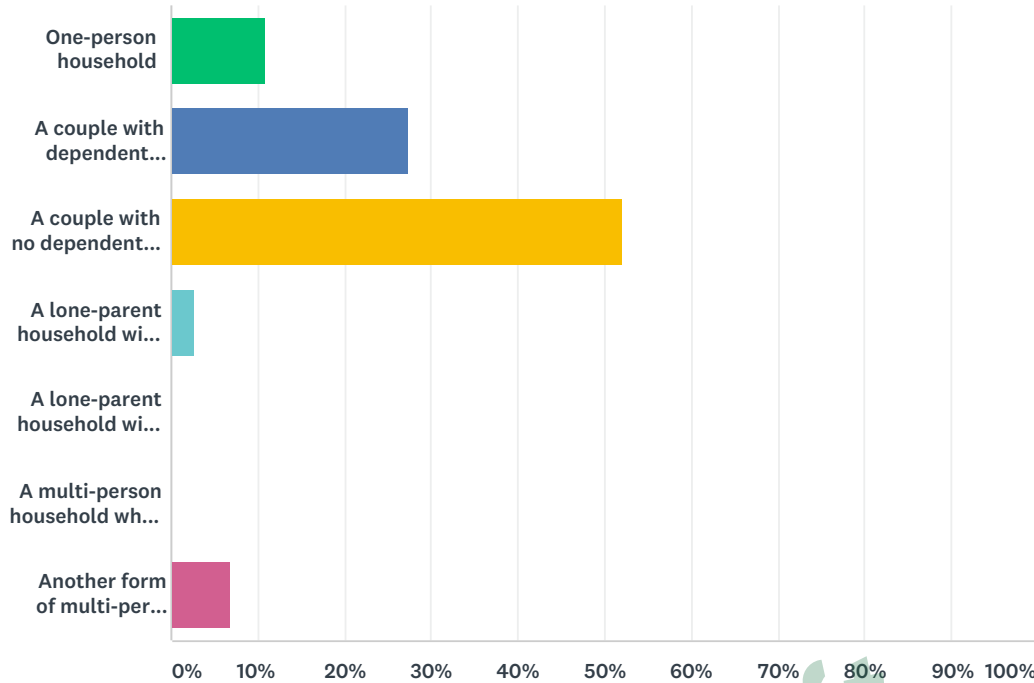
#	RESPONSES	DATE
1	[REDACTED]	[REDACTED]
2	[REDACTED]	[REDACTED]
3	[REDACTED]	[REDACTED]
4	[REDACTED]	[REDACTED]
5	[REDACTED]	[REDACTED]
6	[REDACTED]	[REDACTED]
7	[REDACTED]	[REDACTED]
8	[REDACTED]	[REDACTED]
9	[REDACTED]	[REDACTED]
10	[REDACTED]	[REDACTED]
11	[REDACTED]	[REDACTED]
12	[REDACTED]	[REDACTED] PM
13	[REDACTED]	[REDACTED]
14	[REDACTED]	[REDACTED]
15	[REDACTED]	[REDACTED]
16	[REDACTED]	[REDACTED]
17	[REDACTED]	[REDACTED]
18	[REDACTED]	[REDACTED]
19	[REDACTED]	[REDACTED]
20	[REDACTED]	[REDACTED]
21	[REDACTED]	[REDACTED]
22	[REDACTED]	[REDACTED]
23	[REDACTED]	[REDACTED]
24	[REDACTED]	[REDACTED]
25	[REDACTED]	[REDACTED]
26	[REDACTED]	[REDACTED]
27	[REDACTED]	[REDACTED]
28	[REDACTED]	[REDACTED]
29	[REDACTED]	[REDACTED]
30	[REDACTED]	[REDACTED]
31	[REDACTED]	[REDACTED]
32	[REDACTED]	[REDACTED]
33	[REDACTED]	[REDACTED]
34	[REDACTED]	[REDACTED]
35	[REDACTED]	[REDACTED]
36	[REDACTED]	[REDACTED]
37	[REDACTED]	[REDACTED]
38	[REDACTED]	[REDACTED]
39	[REDACTED]	[REDACTED]
40	[REDACTED]	[REDACTED]
41	[REDACTED]	[REDACTED]
42	[REDACTED]	[REDACTED]
43	[REDACTED]	[REDACTED]
44	[REDACTED]	[REDACTED]

■	████████████████████	████████████████
■	██████████████	████████████████
■	██████████	████████████████
■	██████████	████████████████
■	██████████████████	████████████████
■	██████████████	████████████████
■	██████████████████	████████████████
■	██████████████	████████████████
■	██████████████	████████████████
■	██████████████	████████████████



Q46 What type of household do you live in?

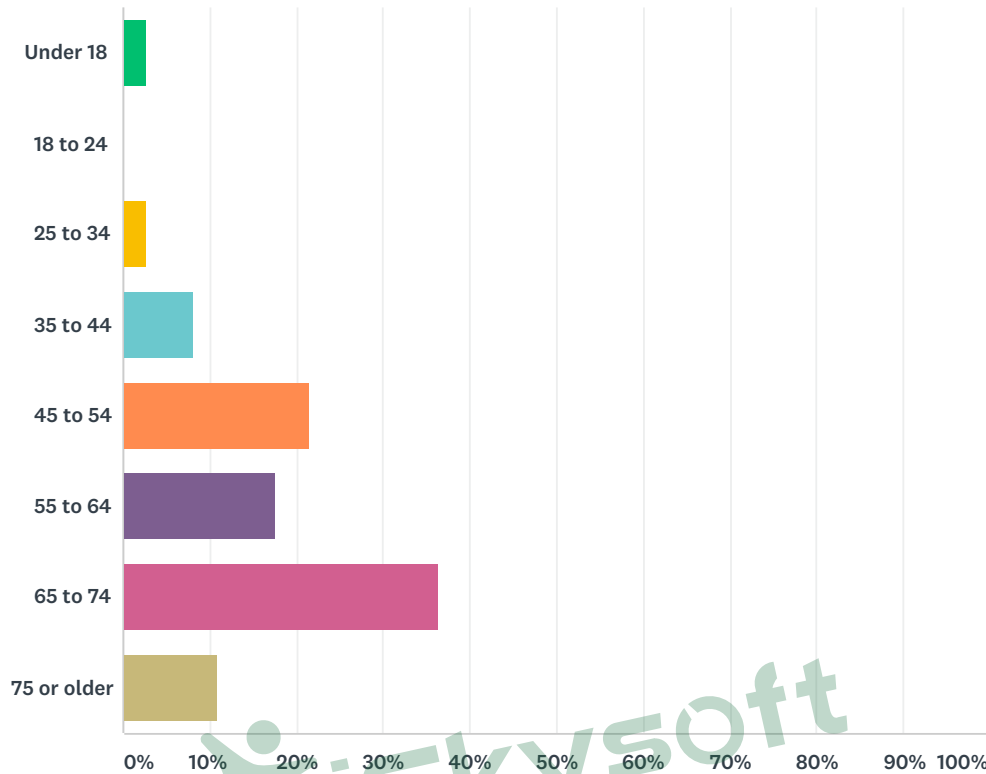
Answered: 73 Skipped: 7



ANSWER CHOICES	RESPONSES	
One-person household	10.96%	8
A couple with dependent children	27.40%	20
A couple with no dependent children	52.05%	38
A lone-parent household with dependent children	2.74%	2
A lone-parent household with no dependent children	0.00%	0
A multi-person household where all are students	0.00%	0
Another form of multi-person household	6.85%	5
TOTAL		73

Q47 What is your age?

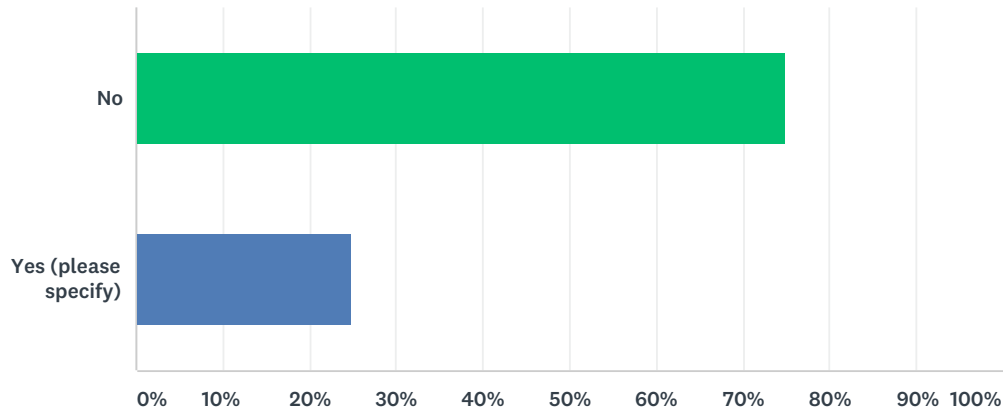
Answered: 74 Skipped: 6



ANSWER CHOICES	RESPONSES	
Under 18	2.70%	2
18 to 24	0.00%	0
25 to 34	2.70%	2
35 to 44	8.11%	6
45 to 54	21.62%	16
55 to 64	17.57%	13
65 to 74	36.49%	27
75 or older	10.81%	8
TOTAL		74

Q48 Do you have any further comments?

Answered: 72 Skipped: 8



ANSWER CHOICES	RESPONSES	
No	75.00%	54
Yes (please specify)	25.00%	18
TOTAL		72

#	YES (PLEASE SPECIFY)	DATE
1	the exit to the A605 is dangerous, traffic lights, speed limitation on A605 should be put in place. It is unsafe for cyclists to cross the A605	6/4/2018 11:23 PM
2	Question 43 and 32 with restrictive provisos	6/4/2018 8:49 PM
3	Plant more woodland	6/4/2018 8:44 PM
4	Something needs to be done about the traffic noise.	5/31/2018 2:12 PM
5	Housing should be located as close to the A605 as possible	5/31/2018 1:19 PM
6	Much will depend upon proper and reliable access to the A605, which is currently too busy and getting worse. This could undermine all constructive plans if not addressed and resolved in a timely manner.	5/18/2018 9:41 PM
7	Great initiative. Well done to all who helped drive this survey.	5/18/2018 11:19 AM
8	The roads are in a poor state, especially along either side of the brook.	5/17/2018 7:58 PM
9	The Mill at Oundle should be known as BARNWELL MILL and should return to that name. A roundabout definitely needed at the junction of the A605. A village car park is needed.	5/17/2018 4:54 PM
10	careful consideration needs to be given to infill housing and access onto 605. The junction is still very dangerous and the road improvements seem to increase the speed of traffic.	5/16/2018 6:01 PM
11	I feel restricted about going out at night in case there is nowhere to park on my return as some houses have 3 vehicles.	5/15/2018 5:51 PM
12	Thank you for all your hard work and for giving me the opportunity to comment and give feedback.	5/12/2018 11:49 AM

Barnwell Neighbourhood Plan

Remove Watermark Now

13	I made a detailed submission when I was grilled at the pub last time . I hope you still have my thoughts and ideas and they can be used. The possible village community shop is not mentioned. If the community capsule get this off the ground it is important to enhance the community aspects of a shop. It needs to be a meeting place for the community (eg tea coffee) and a hub for information , (electric notice board) If we go for more community housing it would be ideal to seek a site in a new venue. We are in danger of creating a them and us geographical divide in the village. Re the links to Marina, country parkThey need to be linked to the village not just to each other. Rural footpath links could be pursued to Oundle . Ambitious but not impossible !	5/11/2018 4:49 PM
14	You didn't develop the speeding in the village issue. Make the whole parish a 20mph zone. At least the middle - church to pub - and by the Brook - both sides.	5/11/2018 8:40 AM
15	In order for Barnwell Village to flourish in the future there needs to be housing to support the influx of young families with children. This doesn't mean more social housing. We need families that can spend within the local village and support the amenities that we have . The Village Shop needs to be preserved and developed - it can flourish if it diversifies:... general shop, coffee/tea shop, farm shop - create a destination of food/social excellence. The Pub is currently being redeveloped, thankfully, and we fully support the transition ongoing. The Village Hall needs to become the community hub for the village and be re-developed accordingly - inclusion of a children's play area/and relocation of the cricket pitch to the field plus the inclusion of a facility for local teams to play grass roots football would be ideal. We are so close to Oundle that our vision for the future should harness opportunities to pull people into the village for the local town. I can't believe that the revenue from the caravans at bank holiday is enough to exceed the potential benefits to the village should be plan to build our community and satisfy the future needs of that community. The cricket field is a great green space but essentially is used for dog walking and the occasional game of cricket. There is a wealth of accessible land for dogwalkers - namely the common land which stretches out behind the cricket field down to Marriots farm. Accessible gates/styles to promote use of this land will give locals an improved opportunity for dog walking. The cricket field should be put to better use as infill development to provide an opportunity to develop a collection of houses like the recent Grace Homes estate and our own Church Green development. We have a beautiful entrance to the village currently however the aforementioned trees are dying off and in 10-20 years you will be left with large open space between the top of the village and the main residential area. In order to develop a cohesive community feel the top of the village needs to link with All Saints and an avenue of stone housing interspersed with trees would be perfect and preferable to the looming empty space as the trees die off. We have had many trees die within our own garden - The Spinney - over the last few years and are left with a huge void which could be added into the pot of available space for housing development, without detracting from the current green view down Church Lane.	5/10/2018 12:01 PM
16	the need to add crossing onto the A605 or traffic lights or speed calming or roundabout. Also speed bumps on the other side of the brook. Delivery vans go through at 30 mph.	4/30/2018 7:52 AM
17	Barnwell has a good community spirit but is gradually losing its facilities. I believe the emphasis for the plan should be to enhance the facilities and encourage the influx of younger people rather than concentrate on the aesthetics.	4/29/2018 8:57 PM
18	The exit to the A605 is dangerous . Traffic lights, speed limitation should be put in place. It is unsafe for cyclists or cars to cross the A605.	4/29/2018 6:49 PM