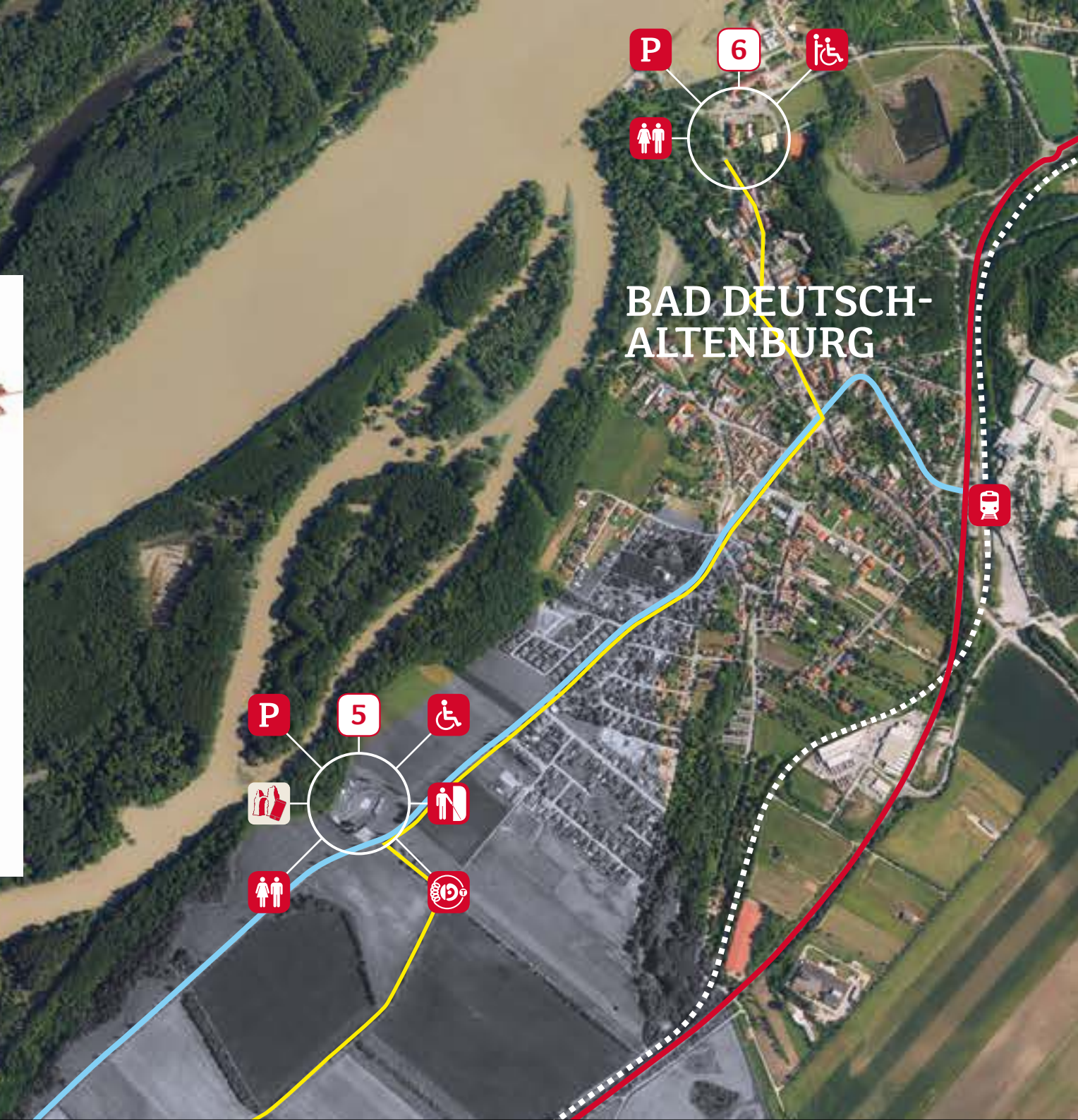
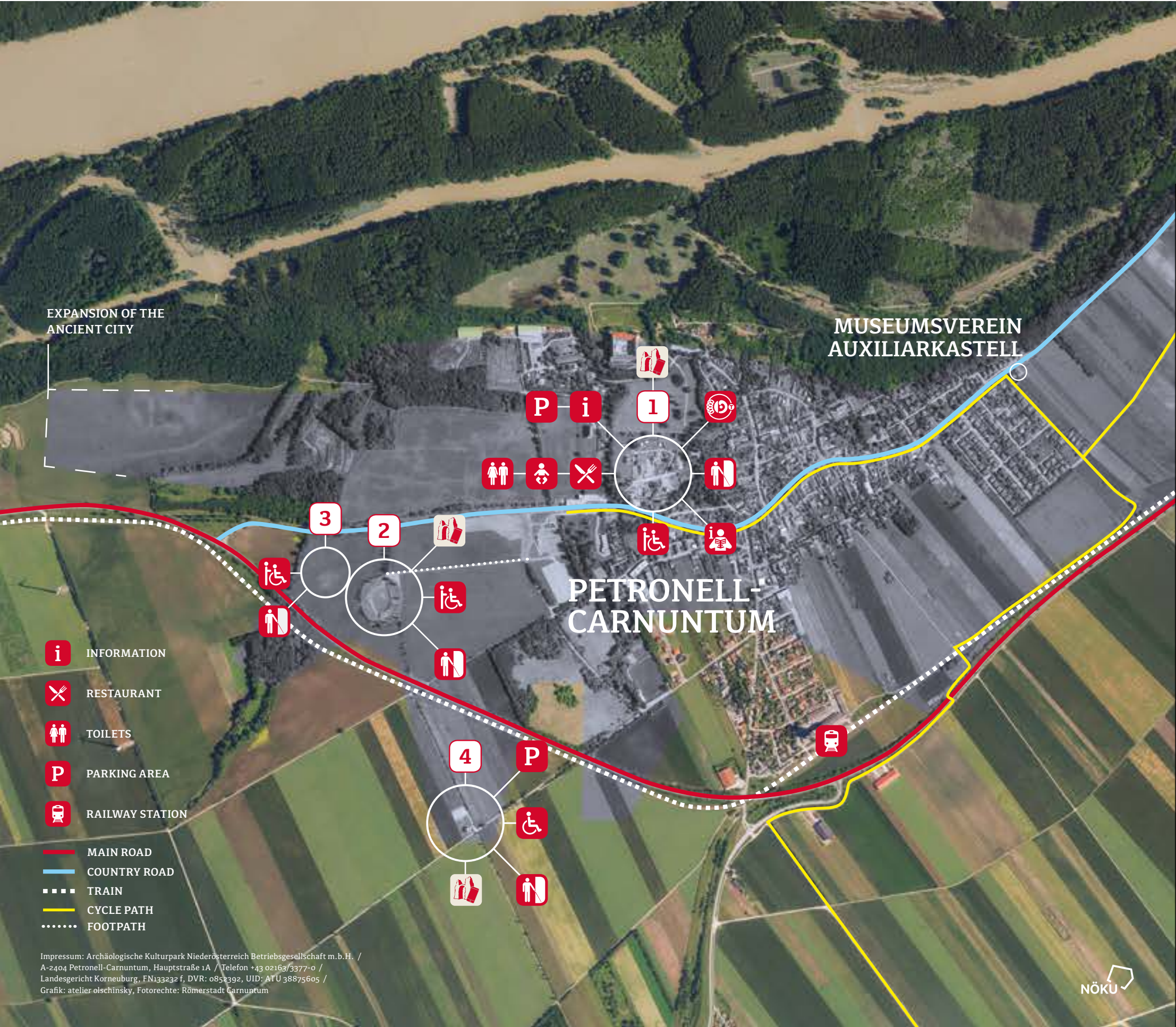
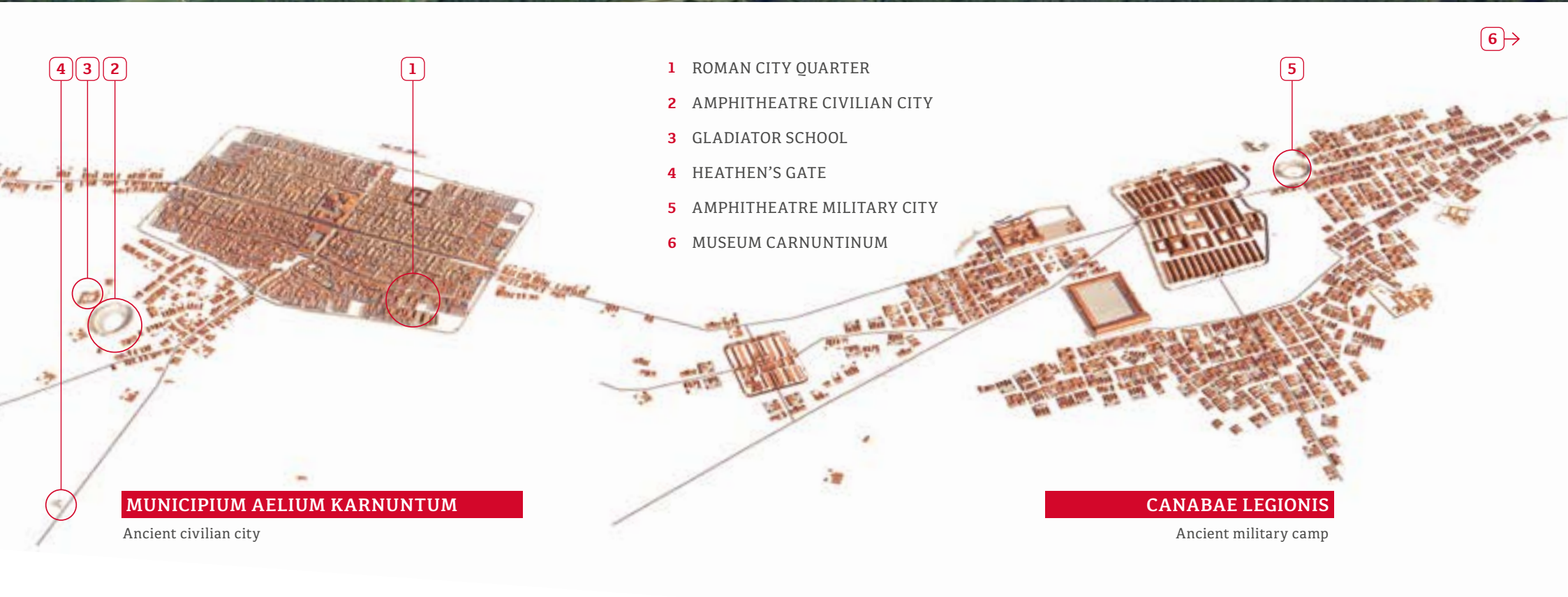


# CARNUNTUM IN ROMAN TIMES



**ROMAN CITY QUARTER**  
HAUPTSTRASSE 1A, 2404 PETRONELL-CARNUNTUM  
Entrance with combined ticket  
In the Roman civilian city, part of a city quarter of Carnuntum was reconstructed at its original site. All reconstructions are fully functional.

**AMPHITHEATRE MILITARY CITY**  
WIENER STRASSE 52, 2405 BAD DEUTSCH-ALTENBURG  
Entrance with combined ticket  
The amphitheater is the only part of the former military city (*canabae legionis*) that is still visible. A small exhibition provides an insight into the world of the gladiators.

**MUSEUM CARNUNTINUM**  
BADGASSE 40-46, 2405 BAD DEUTSCH-ALTENBURG  
Entrance with combined ticket  
Museum Carnuntinum is the largest Roman museum in Austria and the treasure trove of Carnuntum. The current exhibition is „Metropolis on the Danube Limes“ dedicated to the history of Carnuntum.

**MUSEUMSVEREIN AUXILIARKASTELL**  
Hours and information at [www.auxiliarkastell.at](http://www.auxiliarkastell.at)  
Kulturhaus Petronell-Carnuntum is the venue for the exhibitions “Carnuntum Auxiliary Fortress” and “Ancient Water Technology” staged by Museumverein Auxiliarkastell, the autonomous museum association for the auxiliary fortress.

**TOURIST INFORMATION**  
Donau Niederösterreich Tourismus  
Regionalbüro Römerland-Carnuntum-Marchfeld  
2404 Petronell-Carnuntum, Hauptstraße 3  
T. +43(0)2163/3555-10 / [carnuntum-marchfeld@donau.com](mailto:carnuntum-marchfeld@donau.com)  
[www.carnuntum-marchfeld.com](http://www.carnuntum-marchfeld.com)

## Roman City Carnuntum

The past begins here.

**Logo: Carnuntum 2000**

**Logo: European Cultural Capital 2000**

**Logo: European Cultural Capital 2000**

ENGLISH

### INFORMATION

**Opening times**  
9 a.m. to 5 p.m.

[www.carnuntum.at](http://www.carnuntum.at)

**Carnuntum App - download for free**  
Experience the virtual/augmented reality visualizations of the Roman buildings of Carnuntum at all sites with an app symbol and discover original finds from antiquity as 3-D scans on your tour of the Roman city quarter.

### DISTANCES

	KM			
1 > 2 3	0,8		3 min	10 min
1 > 4	1,5	3 min	8 min	20 min
1 > 5	3	5 min	20 min	45 min
5 > 6	2,5	5 min	15 min	40 min
1 >  Petronell-Carnuntum	1,5	3 min	8 min	20 min
6 >  Bad Deutsch-Altenburg	2,0	4 min	10 min	30 min

**HYPO NOE** **Bank für Wien** **Die Niederösterreichische Versicherung** **EVN**

**Logo: ORF** **Logo: KURIER** **Logo: Europäisches Kulturerbe-Siegel**