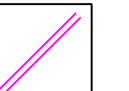






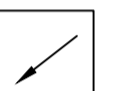



KEY

-  Kerbs (types as shown) laid as per SD02-002-B
-  Footway Reinstatement as per SD 01-004-B
-  Footway Construction as per SD01-004-B
Full Footway Construction (Built Out Area) as per SD01-004-B:
20mm Surface Course AC10
55mm Binder Course AC20
150mm Type 1 granular Sub Base
-  200x100x65 Tactile Block paver Buff as per SD03-007-B and SD03-006-B
-  New (Pencil) Bollard provided and installed as per SD04-018 B
-  Proposed road gully grating and pot To SD05-007
-  Utility covers to be raised / lowered
-  Flow Arrow

 **CITY DESIGN**
ENGINEERING DESIGN
PO Box 3176, Bristol, BS3 9FS

This map is reproduced from Ordnance Survey material with permission of Ordnance Survey on behalf of the Controller of Her Majesty's Stationery Office (c) Crown copyright. Unauthorised reproductions infringe Crown copyright and may lead to prosecution or civil proceedings. Bristol City Council, Licence No. 100023406.

Rev.	Date	Description	By
B	15.01.18	Relocated Roadmarkings	PK
A	13.12.17	Additional One Way Section	PK

Project
Cycle Ambition Fund 2
Easton Safer Streets

Title
Freeland Buildings/Coombe Rd
Proposed One Way System

Client
Sustainable Transport
Transport - PLACE

Drawn by PAK	Checked by AB
Date Drawn Oct 17	Date Issued 31.10.17
Status PRELIMINARY	Issued by PAK

Scale
1:200 @ A1

Project Number E16018	Drawing -13 - P01 -	Revision B
---------------------------------	-------------------------------	----------------------